

附件一

一、竣工實際經緯度及浮標迴轉半徑

名稱	地點	WGS84		TWD97		浮標 迴轉半徑
		緯度	經度	X	Y	
GF-01	臺中	24.47972	120.11953	160752.83096	2708436.76346	227 m
GF-02	新竹	24.95437	120.67826	217511.66994	2760762.43354	254 m

二、竣工圖及原廠型錄




圖 1 台中海氣象浮標(GF-01)竣工實場圖



圖 2 新竹海氣象浮標(GF-02)竣工實場圖

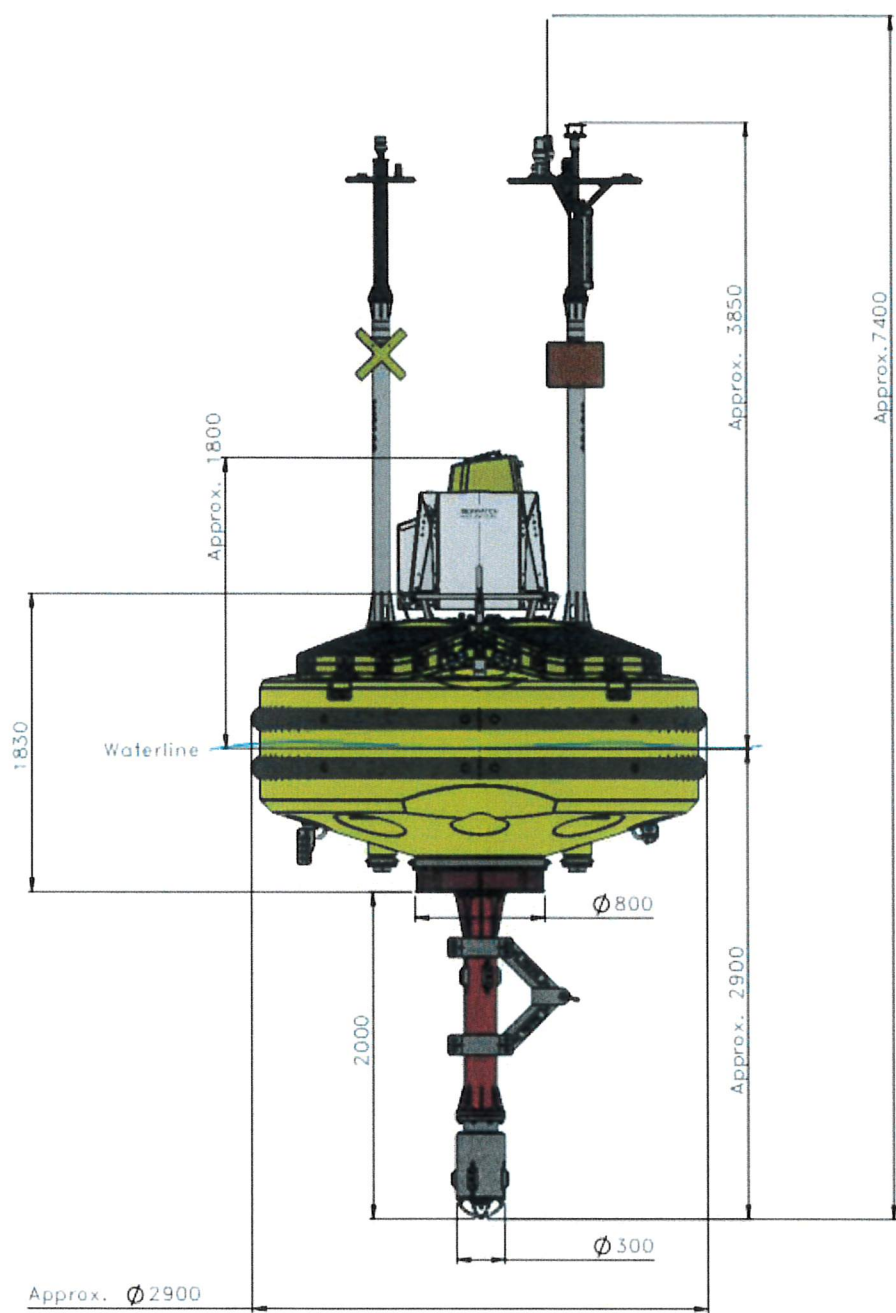


圖 3 海氣象浮標外觀示意圖

- 原廠型錄

EQUIPMENT FLYER



FUGRO SEAWATCH WIND LIDAR BUOY

The SEAWATCH Wind LiDAR Buoy is a cost-effective and reliable solution for measuring wind profiles, waves and current profiles.

WIND PROFILE, WAVE AND CURRENT MEASUREMENTS

The SEAWATCH Wind LiDAR Buoy represents the next generation of multi-purpose buoys tailored for the renewable energy industry.

The buoy accurately measures the speed and direction of wind across the diameter of wind turbine rotors, whilst also providing a complete package of meteorological and oceanographic parameters such as ocean directional waves and current profile.

FEATURES

- Combined directional wave, metocean and wind energy assessment platform in one compact buoy
- Collects wind profile data for wind resource assessments for bankable purposes and engineering design data
- Configurable LiDAR wind profile measurements at 10 levels from 12.5 m up to 300 m
- Independent mast wind at 4 m
- Integrated directional motion and wave measurements as well as sea current profiles
- Full onboard time synchronized processing of all measured data
- Two-way real-time communication link for data telemetry and control
- Real-time web-based data presentation
- Flexible configuration of instrumentation

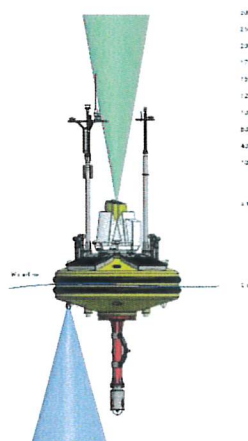


Accurate measurement of wind profile using SEAWATCH Wind LiDAR Buoy

www.fugro.com

1

SEAWATCH Wind LIDAR Buoys towed in Froya



FEATURES

- Safe and easy handling, deployment and recovery
- Robust and reliable in extreme weather
- Independent position tracker for redundant mooring monitoring
- Single point oceanographic mooring system enables safe and quick deployment within 30 minutes at site
- Dual GPS as primary heading source for true wind direction
- Wavesense3 as secondary heading source
- AIS AtoN to alert nearby vessel traffic of buoy position
- Qualified in January 2015 as "Pre-commercial Stage 2" in accordance with Carbon Trust OWA Roadmap
- In use for wind energy assessment for approximately the equivalent of 21 years of combined continuous measurements

The SEAWATCH Wind LiDAR Buoy is based on the SEAWATCH Wavescan platform which has been deployed for a large number of satisfied clients in the most hostile oceanographic environments since 1985.

The well proven SEAWATCH technology includes:

- Onboard processing and time synchronized sampling of all instrumentation
- Onboard wave measurements processing to give ready to use wave statistics over telemetry
- Medium agnostic Telemetry & Control Protocol, Transmitting data over all available transmission mediums (Inmarsat, Iridium, Insat, Argos, 4G/3G, GPRS)
- Supports a large number of instrumentation protocols
- Configurable instrumentation sampling regime and duty cycle

Intelligent Power Management Unit (PMU):

- Automatic monitoring of battery state of charge and health, solar charge, and fuel cells
- Charging and battery protection for rechargeable battery bank
- Automatic fallback to high energy density lithium battery pack in the event of insufficient charging
- Transmit status information over telemetry

The ZX300M by ZX Lidars

- Selected from a comprehensive motion sensitivity analysis comparison of commercial alternatives in collaboration together with NOWTECH, Christian Michelsen Research (CMR) and Equinor (formerly Statoil)
- Carbon Trust OWA Roadmap validated wind speed and direction on the SEAWATCH Wind LiDAR Buoy in three met-mast validations and more than ten pre-deployment validations at Froya



UNIQUE COST-EFFICIENT SOLUTION

The SEAWATCH Wind LIDAR Buoy is a cost-efficient way to measure wind data at heights of modern offshore wind turbines for wind resource assessments and engineering design.

It's the first single compact buoy capable of measuring:

- Wind profiles across the blade span of the largest offshore wind turbines to estimate Rotor Equivalent Wind Speed (REWS)
- Ocean wave height and direction
- Ocean current profiles from the surface to the seabed
- Meteorological parameters
- Water level (tide)
- Other oceanographic parameters as required

The SEAWATCH Wind LIDAR Buoy is a proven ocean monitoring solution and is easy to handle, deploy and relocate by towing or lifting on board vessels depending on distance.

This is a cost-effective alternative to existing wind profiling solutions such as fixed met masts or larger floating buoys.

OFFSHORE TESTING/ VALIDATION

The SEAWATCH Wind LIDAR Buoy has been tested and validated at the IJmuiden met mast in Dutch waters. The wind profile measured by the SEAWATCH Wind LIDAR Buoy were compared with anemometers mounted at three heights on the met mast up to 90 m, and data from a fixed ZX Lidars mounted on the met mast platform measuring the wind profile above 90 m.

An intercomparison showed almost no bias and a squared correlation close to unity. The validation test was performed in close cooperation with DNVGL. In addition, an uncertainty analysis was done by Ecofys concluding negligible sensitivity to sea states for wind speed and direction - and an overall measurement uncertainty of 3.3%. More recent comparison with an offshore met mast has shown uncertainty ~2%.


In 2016, a second six months validation test was successfully performed against the Mast EA1B at East Anglia One Wind Farm in accordance with the OWA Roadmap (Carbon Trust).

FRØYA OFFSHORE VALIDATION SITE

The Oceanor test facility at Frøya in Norway is used as the pre-deployment validation location for the SEAWATCH Wind LIDAR Buoy. The test site has been recommended for the purpose of validating offshore floating lidar buoys by DNVGL. The test site is established next to the NTNU owned tall met masts where the well known Frøya wind profile was established as part of the NORSOK standards.

SUCCESSFUL COLLABORATION

The SEAWATCH Wind LIDAR Buoy is the result of a successful joint industry R&D project, utilising offshore and wind technology expertise from Norwegian universities, research institutes and the energy company Equinor (formerly Statoil).



www.fugro.com 3

EQUIPMENT FLYER



SEAWATCH WIND LIDAR BUOY

Technical Specifications

General

Material	Polyethylene, Aluminum, Stainless Steel
Flash light	LED based, range 1-5 nM standard / up to 7nM model optional IALA recommended characteristic
Positioning	GPS (Trimble-C, Iridium, Standalone Receiver) AIS Tracker

Buoy Dimensions

Weight (approx) ¹	2200 kg
Overall height	6.75 m
Diameter	2.6 m
Net buoyancy	3500 kg
Mast height (above water)	4.0 m

Power Supply ^{2,3}

Solar panels	180 W
Lead-acid battery bank (operational)	Up to 248 Ah
Lithium battery bank	Up to 4896 Ah
Fuel cells	Approx. 290 days

Processing

4GB data storage - one year of raw data storage
Real-time operating system (Linux)
Large number of serial and analogue inputs
Flexible data acquisition software

Data Communication

Short range	GSM / GPRS / 80 / 4G UHF / VHF radio (two-way) WiFi
Long range	Trimble-C and Iridium (two-way) ARGOS (one-way)

Wind Profiler - Zephir 300 M LIDAR

Measurement height (configurable)	10 m – 200 m
Probe length at 10 m	0.07 m
Probe length at 100 m	7.7 m
Number of simultaneous heights measured	Up to 10
Sampling rate	50Hz
Average period (configurable)	1 second upwards
Scanning beam angle	30°
Wind speed accuracy	< 0.5%
Wind speed range	< 1 m/s to 70m/s
Wind direction accuracy	< 0.5°

Oceanographic Sensors

Wave height, period and direction
Current velocity and direction profile
Water temperature
Conductivity / Salinity
Water level (tide)

Metecological Sensors

Wind speed/direction
Air pressure
Air temperature and humidity

¹ Various additional sensors are available on request

² With fuel cells and mechanical cartridges

³ All values are nominal ratings

⁴ The buoy consumes roughly 150 Ah per day. Exact power consumption will be made for each case

三、警示燈相關資訊

本計畫採用海氣象浮標特殊浮標，為航路標識設置技術規範 10.2.1 訂定之海洋資料蒐集及偵測設施。採用特殊浮標之外觀概要如下所示：

- 外觀尺寸：浮標型載具（直徑約 2.9 公尺，水面上高度約 3.85 公尺），如圖 1 所示
- 外觀顏色：黃色(German RAL Color: RAL1023 – Traffic Yellow) ，如圖 1 所示，符合航港局航路標識設置技術規範附件二之規定
- 頂標型式：黃色X形 ，如圖 1 所示

其附屬之航路標識種類、位置、燈質、及設備規格臚列如下：

- 燈光型式：Gill SL-07 (Model: Windsonic)
- 燈質：黃色燈光，其閃爍頻率設定為IALA flash code is FL(5) 20S:

IR		FLASH CODE		ON	OFF	ON	OFF	ON	OFF	ON	OFF	ON	OFF
SWITCH	Controller												
9	E	150	FL(5) 20S	1.0	1.0	1.0	1.0	1.0	1.0	1.0	1.0	1.0	1.0

- 見距：1－5 海浬

四、AIS 顯示名稱及 MMSI 號碼

AIS: 除燈光外，本計畫亦裝設航標用自動辨識系統(AIS Aid-to-Navigation)。AIS 採用通過 IEC62320-2(Ed. 2.0, 2016) 型式認證通過之設備，並具有發射及接收訊息功能。使用上則依 IALA Recommendation A-126 之建議為原則。本計畫與國家通訊傳播委員會(NCC)申請 MMSI 之指配如下。

- (一) 994161074 (設備編號: GF-01)
- (二) 994161075 (設備編號: GF-02)

五、本計畫緊急連絡人員

開發單位：萊茵再生能源股份有限公司 RWE Renewables Taiwan

職位	公司	連絡人員	連絡電話
Deputy Package Manager	RWER Taiwan	莊佳銑	+886 976 276 075
Resource Analyst	RWER Taiwan	鄭維元	+886 975 803 655
Sr. Technical Development Manager	RWER Taiwan	王昱凱	+886 988 967 805

海事工程公司：國海輝固股份有限公司 Fugro IOVTEC

職位	公司	連絡人員	連絡電話
Assistant Project Manager	Fugro IOVTEC	Becky Kuo	+886 2 2222 8936 #114
Project Engineer	Fugro IOVTEC	Jerry Chen	+886 2 2222 8936 #114