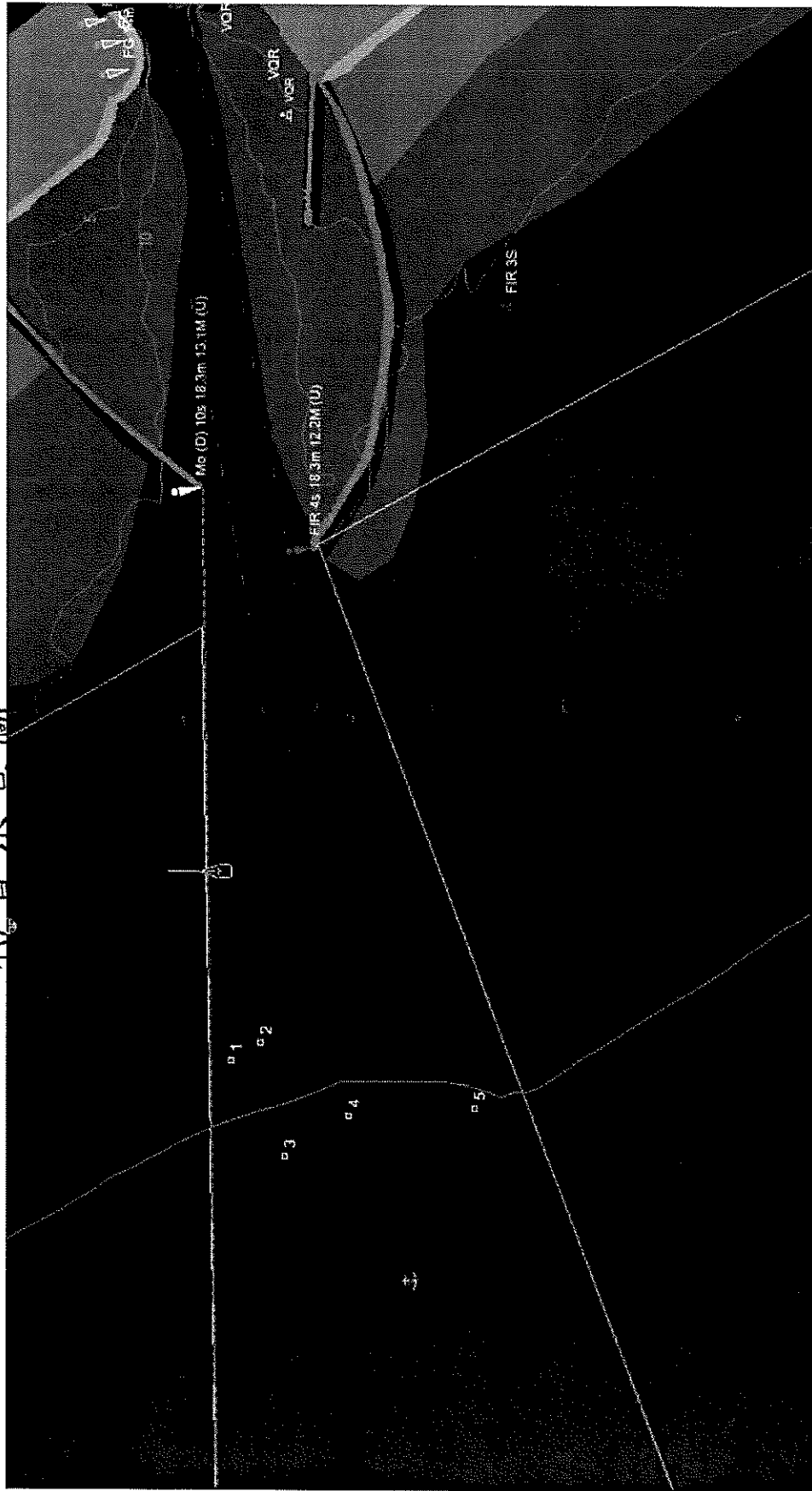







高雄港二港航道0802航次發現之水下目標


位置示意圖








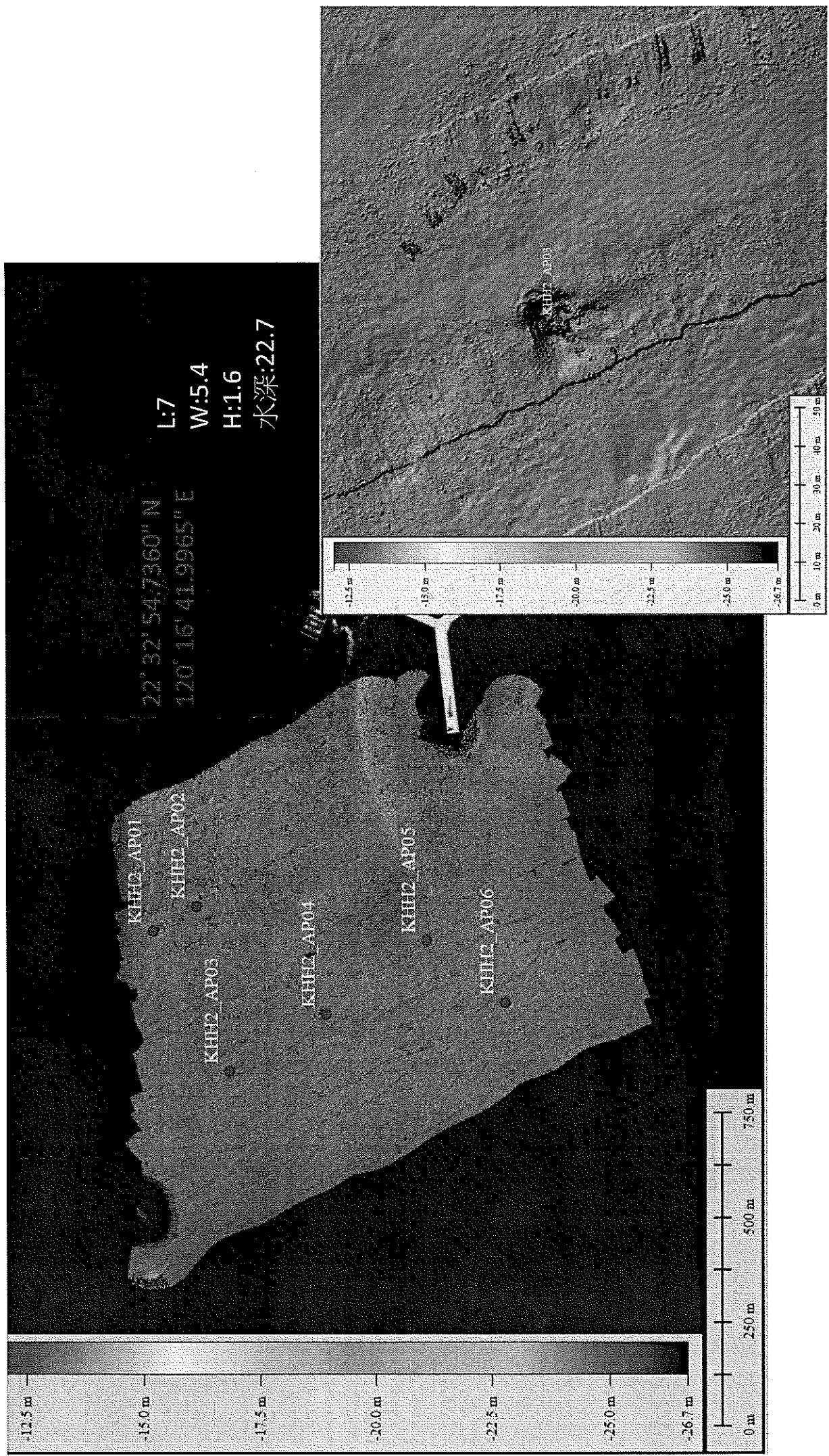
編號	經緯度	L/W/H	水深
KHH2_AP01	22° 33' 00.7175" N 120° 16' 53.5702" E	L=8.8 W=4.8 H=2	22.8
KHH2_AP02	22° 32' 57.3832" N 120° 16' 55.7350" E	L=8.6 W=6.4 H=1.8	22.8
KHH2_AP03	22° 32' 54.7360" N 120° 16' 41.9965" E	L=7 W=5.4 H=1.6	22.7
KHH2_AP04	22° 32' 47.4573" N 120° 16' 46.8460" E	L=6 W=3.37 H=1.82	22.9
KHH2_AP05	22° 32' 39.3436" N 120° 16' 52.9248" E	L=6.2 W=4.8 H=2	23.5
KHH2_AP06	22° 32' 33.1252" N 120° 16' 47.8326" E	L=4 W=4 H=0.63	23.4

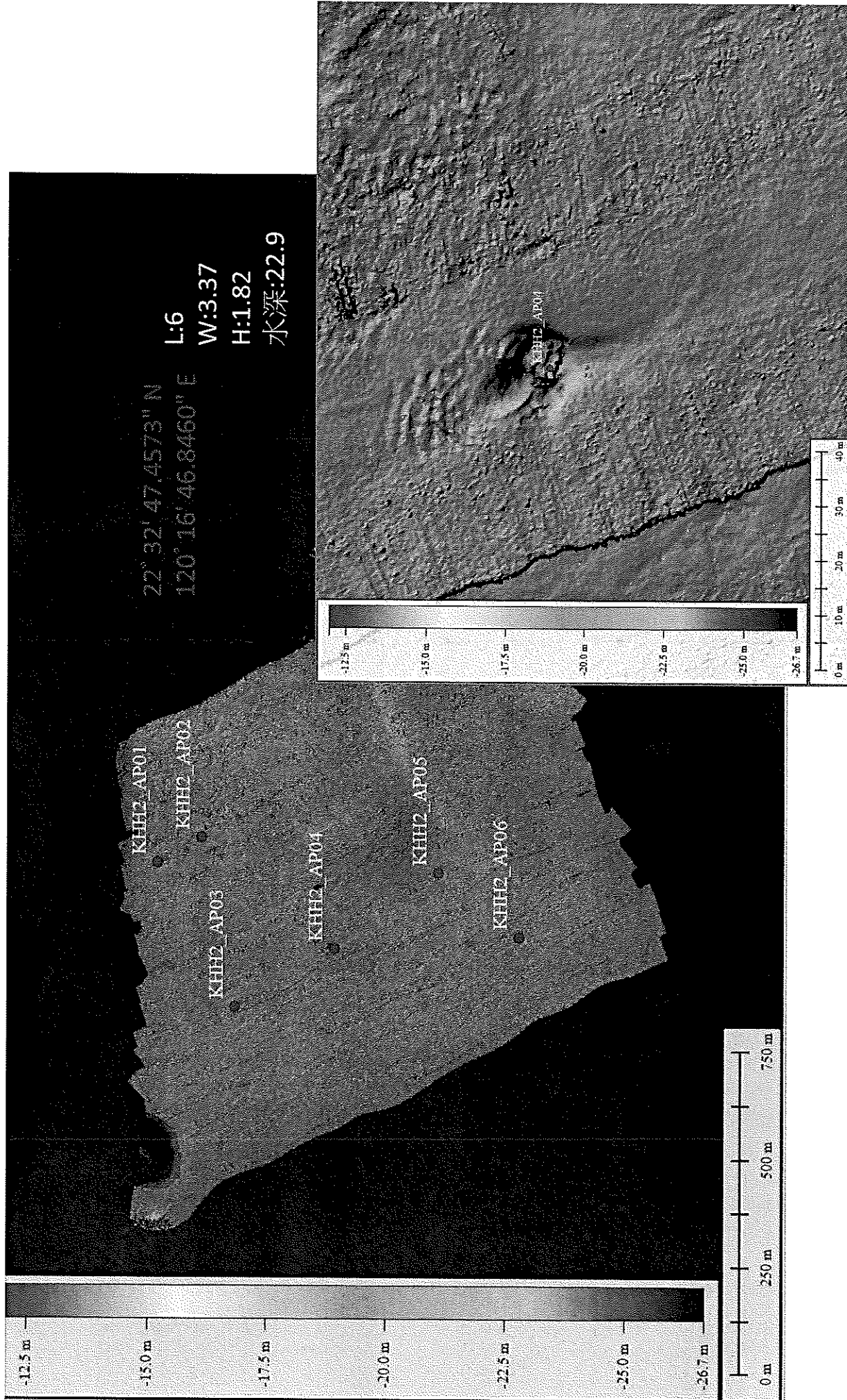


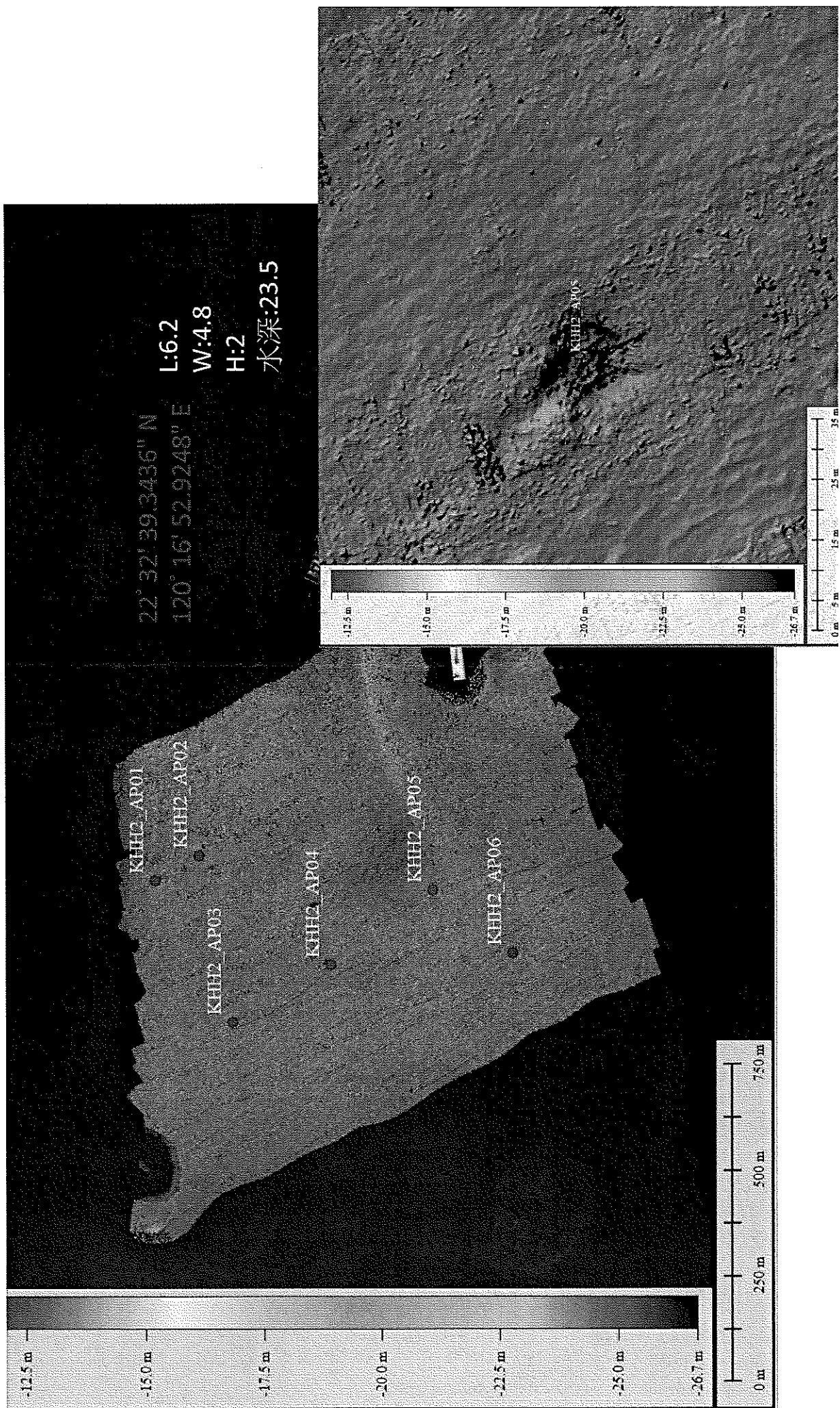


22° 32' 57.3832" N
120° 16' 55.7350" E

L:8.6
W:6.4
H:1.8
水深:22.8







不明目標物

22° 32' 33.1252" N
120° 16' 47.8326" E

L:4
W:4
H:0.63
水深:23.4

