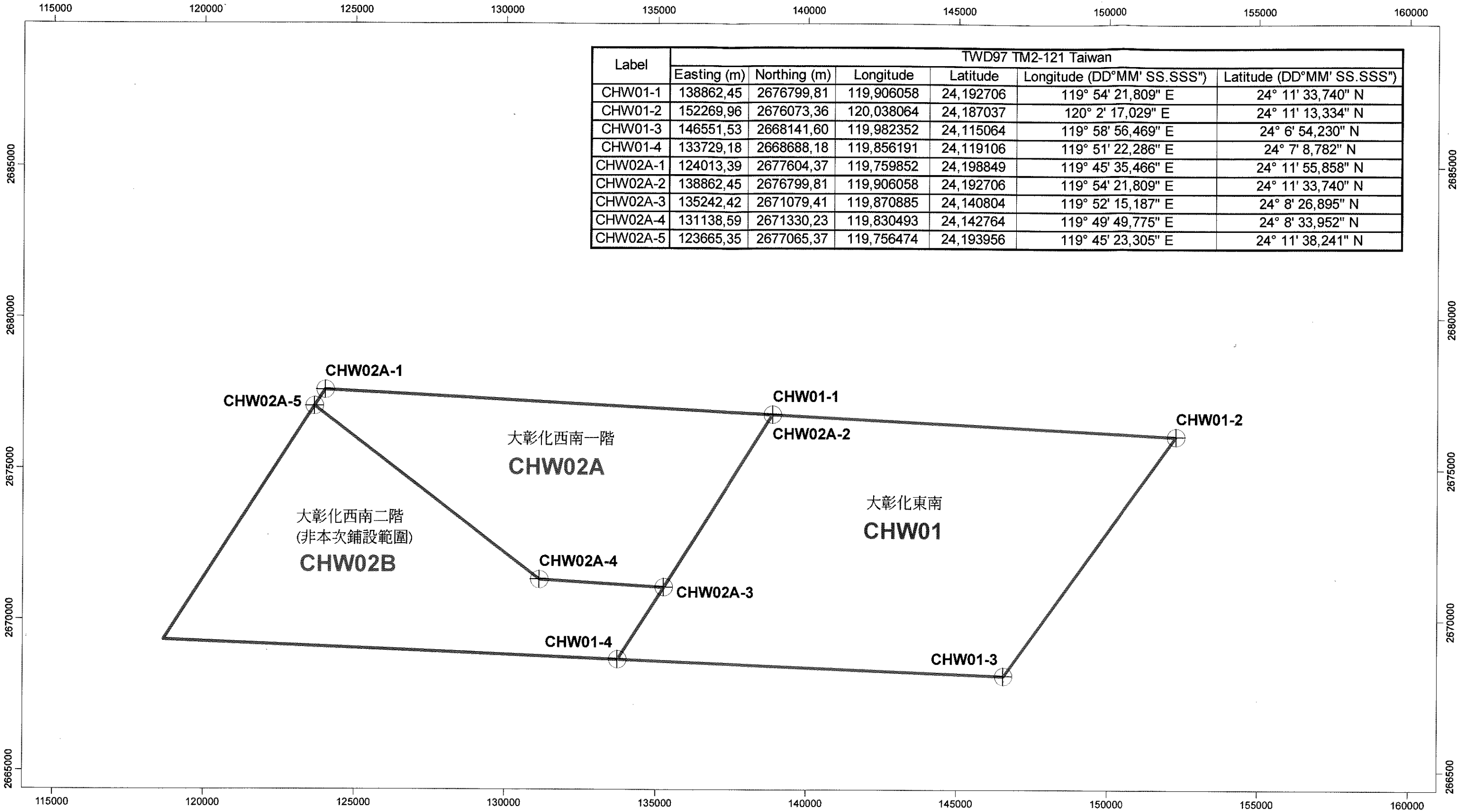


附件一 作業範圍略圖 (陣列海纜鋪設範圍)



CHW Greater Changhua  
CHW01 and CHW02A Windfarm Boundary  
Overview

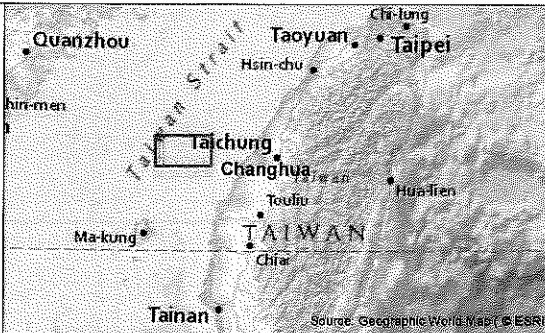



Scale@A3: 1:120000

Coordinate System: TWD 1997 TM Taiwan  
Projection: Transverse Mercator  
Datum: TWD 1997

0 1 2 3 4 Kilometers  
0 0,5 1 2 Nautical Miles

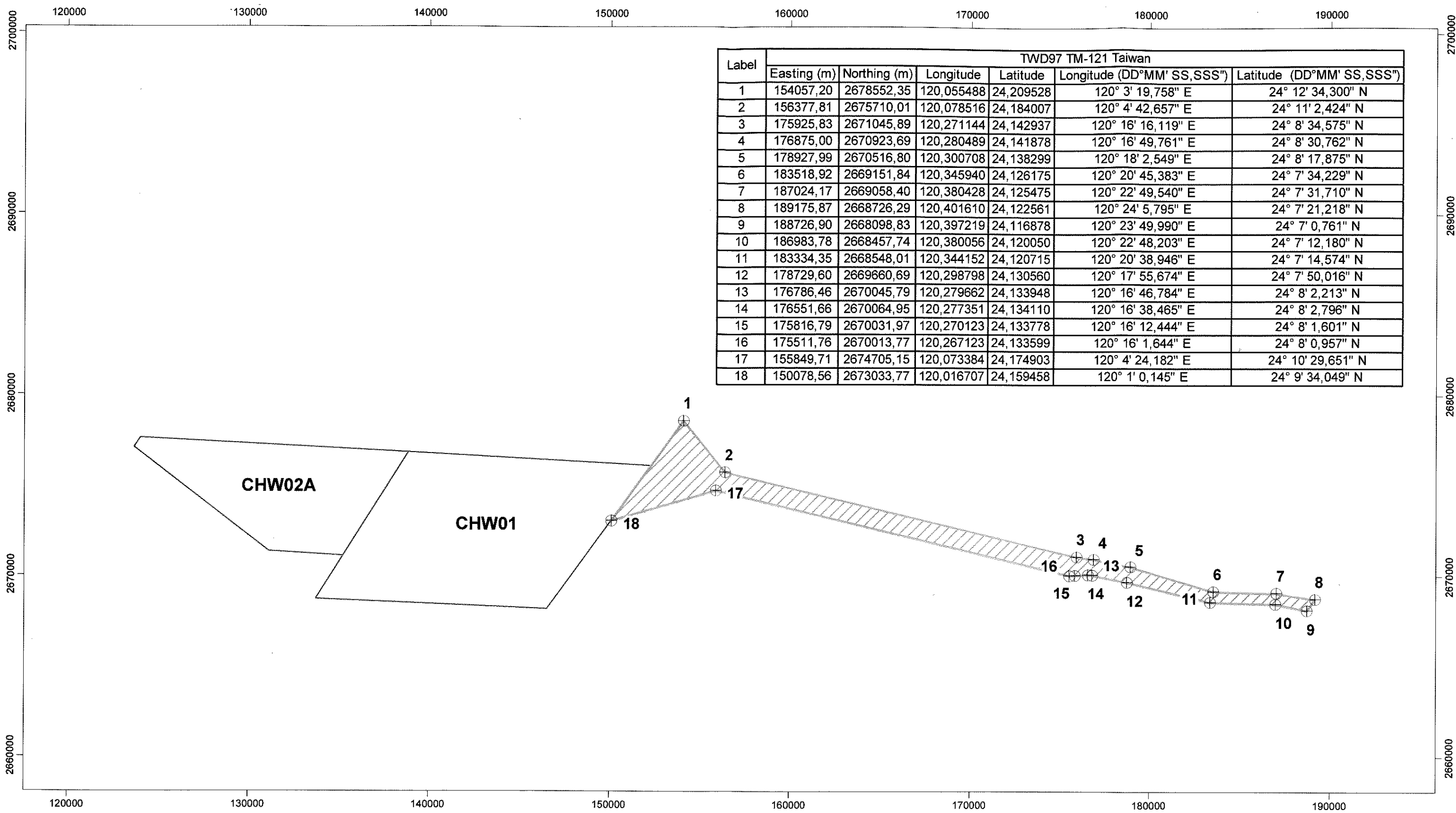
Document Number: 264 Revision: 0  
Name: 264\_CHW0102\_Windfarm\_Corner\_Points  
Date: 08-04-2021 Author: IOAMU



Legend

- ⊕ Corner Points CHW01 and CHW02A
- Greater Changhua Offshore Windfarm (CHW01)
- Greater Changhua Offshore Windfarm (CHW02A)

附件一 作業範圍略圖 (輸出海纜鋪設範圍)



### CHW Greater Changhua

#### CHW01 and CHW02A Export Cable Corridor

Overview

Scale@A3: 1:200000

Coordinate System: TWD 1997 TM Taiwan  
Projection: Transverse Mercator  
Datum: TWD 1997

0 1 2 3 4 5 6 Kilometers  
0 0,5 1 2 3 Nautical Miles

Document Number: 265 Revision: 0  
Name: 265\_CHW0102\_Cable\_Corridor\_Points  
Date: 08-04-2021 Author: IOAMU

#### Legend

- CHW Export Cable Corridor Corner Points
- CHW Export Cable Corridor
- Greater Changhua Offshore Windfarm (CHW01 and CHW02A)

CHW01-02 --- Level 2 Schedule

