

行政院農業委員會公告

中華民國 108 年 11 月 1 日

農授漁字第 1081338113 號

主 旨：修正「遠洋漁業條例第十三條第一項第十九款第二目非法、未報告及不受規範漁撈作業漁船名單」附件一、附件三、附件六、附件七、附件十至附件十二，並自即日生效。

依 據：遠洋漁業條例第十三條第二項。

公告事項：附修正「遠洋漁業條例第十三條第一項第十九款第二目非法、未報告及不受規範漁撈作業漁船名單」附件一、附件三、附件六、附件七、附件十至附件十二 1 份。

主任委員 陳吉仲

WCPFC15 Summary Report Attachment W

附件一：WCPFC IUU 漁船名單



WCPFC IUU VESSEL LIST FOR 2019

(Effective from 12 February 2019; WCPFC15 agreed to maintain the WCPFC IUU list for 2018 as the WCPFC IUU list for 2019)

Note: Information provided in this list is in accordance with CMM 2010-06 para 19 and WCPFC13 decisions

Current name of vessel (previous names)	Current flag (previous flags)	Date first included on WCPFC IUU Vessel List ¹	Flag State Registration Number/IMO Number	Call Sign (previous call signs)	Vessel Master (nationality)	Owner/beneficial owners (previous owners)	Notifying CCM	IUU activities
Neptune	unknown (Georgia)	10 Dec. 2010	M-00545	unknown (4LOG)		Space Energy Enterprises Co. Ltd.	France	Fishing on the high seas of the WCPFC Convention Area without being on the WCPFC Record of Fishing Vessels (CMM 2007-03-para 3a)
Fu Lien No 1	unknown (Georgia)	10 Dec. 2010	M-01432 IMO No 7355662	unknown (4LIN2)		Fu Lien Fishery Co., Georgia	United States	Is without nationality and harvested species covered by the WCPFC Convention in the Convention Area (CMM 2007-03, para 3h)
Yu Fong 168	unknown (Chinese Taipei)	11 Dec. 2009		B14786		Chang Lin Pao-Chun, 161 Sanmin Rd., Liouciu Township, Pingtung County 929, Chinese Taipei	Marshall Islands	Fishing in the Exclusive Economic Zone of the Republic of the Marshall Islands without permission and in contravention of Republic of the Marshall Islands' laws and regulations. (CMM 2007-03, para 3b)

¹ **Supplementary note as at 7 Dec 2017:** In October 2015, at the request of TCC11 the Executive Director sent letters to: Chinese Taipei and Georgia to request information of their vessel/s on the WCPFC IUU list, specifically their last known operations and whereabouts; and to other RFMOs (CCAMLR, CCSBT, IATTC, ICCAT, IOTC, NPAFC & SPRFMO) to seek their cooperation with locating the vessels on the WCPFC IUU list underlining that they are now listed on a number of IUU lists. Georgia replied to confirm that the vessels **Neptune** and **Fu Lien No 1** are no longer flying Georgia flag. Chinese Taipei confirmed that with respect to **Yu Fong 168**, the license was revoked in 2009 the owner of the vessel has been penalized through repeated monetary punishment for violating the rules of not returning to port. Chinese Taipei further advised that the most recent information was received from Thailand's notification to IOTC that the vessel landed their catches in the port of Phuket in the year 2013. On 17 November 2017, WCPFC received a communication from Chinese Taipei informing WCPFC that **Yu Fong 168** has been deregistered by Chinese Taipei.

附件三：IOTC IUU 漁船名單

IOTC IUU VESSELS LIST (JUNE 2019) / LISTE DES NAVIRES INN de la CTOI (JUN 2019)

No.	Current name of vessel (previous names) Nom actuel du navire (noms précédents)	Current flag (previous flags)/ Pavillon actuel (pavillons précédents)	Lloyds-IMO number/ Numéro Lloyds-IMO	Photo	Call sign (previous call signs) Indicatif d'appel (précédents)	Owner / beneficial owners (previous owners) Propriétaire / en équité (précédents)	Operator (previous operators)/ Armateur (précédents)	Summary of IUU activities/ Résumé des activités INN	Date included on IOTC IUU Vessels List/ Date d'inscription sur la Liste des navires INN de la CTOI
1	KIM SENG DENG 3	UNK/INC	UNK/INC	Not Available/Pas disponible	UNK/INC	UNK/INC	UNK/INC	Contravention of IOTC Resolution 11/03/ Violation de la résolution de la CTOI 11/03	May/mai 2015
2	ASIAN WARRIOR (DORITA)	EQUATORIAL GUINEA/ GUINÉE ÉQUATORIALE	7322857	Yes. Refer to report IOTC CIRCULAR 2015-004/ IOTC-2015-CoC12-07 CIRCULAIRE CTOI 2015-004	3CAG	Stanley Management Inc	UNK/INC	Contravention of IOTC Resolution 11/03/ Violation de la résolution de la CTOI 11/03	May/mai 2015
3	ATLANTIC WIND (CARRAN)	UNK (EQUATORIAL GUINEA)/INC (GUINÉE ÉQUATORIALE)	9042001	Yes. Refer to IOTC Circular 2015-004/ Oui. Consulter le Circulaire CTOI 2015-004	3CAE	High Mountain Overseas S.A.	High Mountain Overseas S.A.	Contravention of IOTC Resolution 11/03/ Violation de la résolution de la CTOI 11/03	May/mai 2015
4	WISDOM SEA REEFER	HONDURAS	7637527	Yes. Refer to IOTC Circular 2018-015/ Oui. Consulter le Circulaire CTOI 2018-015	HQXQ4	WISDOM SEA REEFER LINE S.A. (WISDOM SEA REEFER LINE S.A.)	CLAUDIA E. RAMOS CERRATO VIRGIN FISHING COMPANY MYO THANT - Master/capitaine	Contravention of IOTC Resolution 17/03/ Violation de la résolution de la CTOI 17/03	May/mai 2018
5	FULL RICH	UNK (BELIZE)/INC (BELIZE)	UNK/INC	Yes. Refer to report IOTC-2013-CoC10-08a/ Oui. Consulter le rapport IOTC-2013-CoC10-08a	HMEK3	Noel International LTD (Noel International LTD)	UNK/INC	Contravention of IOTC Resolution 07/02/ Violation de la résolution de la CTOI 07/02	May/mai 2013
6	XING HAI FENG (OCEAN LION)	PANAMA (EQUATORIAL GUINEA)/ PANAMA (GUINÉE ÉQUATORIALE)	7826233	Not Available/Pas disponible	3FHW5	Ocean Lion Shipping SA	Ocean Lion Shipping SA	Contravention of IOTC Resolution 02/04, 02/05, 03/05/ Violation de la résolution de la CTOI 02/04, 02/05, 03/05.	June/juin 2005
7	PESCACISNE 1, PESCACISNE 2 (PALOMA V)	Mauritania (EQUATORIAL GUINEA)/ Mauritania (GUINÉE ÉQUATORIALE)	9319856	Yes. Refer to IOTC Circular 2015-004/ Oui. Consulter le Circulaire CTOI 2015-004	3CAF	Eastern Holdings	UNK/INC	Contravention of IOTC Resolution 11/03/ Violation de la résolution de la CTOI 11/03	May/mai 2015
8	YU MAAN WON	UNK (GEORGIA)/ INC (GÉORGIE)	UNK/INC	Not Available/Pas disponible	UNK/INC	UNK/INC	UNK/INC	Contravention of IOTC Resolution 07/02/	May/mai 2007

9	HOOM XIANG 101	UNK (MALAYSIA)/ INC (MALAISIE)	UNK/INC	UNK/INC	UNK/INC	Not Available/Pas disponible	UNK/INC	UNK/INC	UNK/INC	UNK/INC	UNK/INC	Violation de la résolution de la CTOI 07/02	June/juin 2014
10	HOOM XIANG 103	UNK (MALAYSIA)/ INC (MALAISIE)	UNK/INC	UNK/INC	UNK/INC	Not Available/Pas disponible	UNK/INC	UNK/INC	UNK/INC	UNK/INC	UNK/INC	Contravention of IOTC Resolution 11/03/ Violation de la résolution de la CTOI 11/03	June/juin 2014
11	HOOM XIANG 105	UNK (MALAYSIA)/ INC (MALAISIE)	UNK/INC	UNK/INC	UNK/INC	Not Available/Pas disponible	UNK/INC	UNK/INC	UNK/INC	UNK/INC	UNK/INC	Contravention of IOTC Resolution 11/03/ Violation de la résolution de la CTOI 11/03	June/juin 2014
12	HOOM XIANG II	UNK (MALAYSIA)/ INC (MALAISIE)	UNK/INC	UNK/INC	UNK/INC	Yes. Refer to report IOTC-S14-CoC13-Add1/ Oui. Consulter le rapport IOTC-S14-CoC13-add1	UNK/INC	UNK/INC	UNK/INC	UNK/INC	UNK/INC	Contravention of IOTC Resolution 09/03/ Violation de la résolution de la CTOI 09/03	March/mars 2010
13	ABUNDANT 1 (YI HONG 06)	UNK/INC	UNK/INC	UNK/INC	CPA 226	Yes. Refer to report IOTC-2017-CoC14-07/ Oui. Consulter le rapport IOTC-2017-CoC14-07	UNK/INC	UNK/INC	UNK/INC	UNK/INC	Mr. Hatto Daroi	Contravention of IOTC Resolution 11/03/ Violation de la résolution de la CTOI 11/03	May/mai 2017
14	ABUNDANT 12 (YI HONG 106)	UNK/INC	UNK/INC	UNK/INC	CPA 202	Yes. Refer to report IOTC-2017-CoC14-07/ Oui. Consulter le rapport IOTC-2017-CoC14-07	UNK/INC	UNK/INC	UNK/INC	UNK/INC	Mr. Mendez Francisco Delos Reyes	Contravention of IOTC Resolution 11/03/ Violation de la résolution de la CTOI 11/03	May/mai 2017
15	ABUNDANT 3 (YI HONG 16)	UNK/INC	UNK/INC	UNK/INC	CPA 201	Yes. Refer to report IOTC-2017-CoC14-07/ Oui. Consulter le rapport IOTC-2017-CoC14-07	UNK/INC	UNK/INC	UNK/INC	UNK/INC	Mr. Huang Wen Hsin	Contravention of IOTC Resolution 11/03/ Violation de la résolution de la CTOI 11/03	May/mai 2017
16	ABUNDANT 6 (YI HONG 86)	UNK/INC	UNK/INC	UNK/INC	CPA 221	Yes. Refer to report IOTC-2017-CoC14-07/ Oui. Consulter le rapport IOTC-2017-CoC14-07	UNK/INC	UNK/INC	UNK/INC	UNK/INC	Mr. Huang Wen Hsin	Contravention of IOTC Resolution 11/03/ Violation de la résolution de la CTOI 11/03	May/mai 2017
17	ABUNDANT 9 (YI HONG 116)	UNK/INC	UNK/INC	UNK/INC	CPA 222	Yes. Refer to report IOTC-2017-CoC14-07/ Oui. Consulter le rapport IOTC-2017-CoC14-07	UNK/INC	UNK/INC	UNK/INC	UNK/INC	Mr. Pan Chao Mao	Contravention of IOTC Resolution 11/03/ Violation de la résolution de la CTOI 11/03	May/mai 2017
18	ANEKA 228	UNK/INC	UNK/INC	UNK/INC	UNK/INC	Not Available/Pas disponible	UNK/INC	UNK/INC	UNK/INC	UNK/INC	UNK/INC	Contravention of IOTC Resolution 11/03/ Violation de la résolution de la CTOI 11/03	May/mai 2015
19	ANEKA 228; KM.	UNK/INC	UNK/INC	UNK/INC	UNK/INC	Not Available/Pas disponible	UNK/INC	UNK/INC	UNK/INC	UNK/INC	UNK/INC	Contravention of IOTC Resolution 11/03/ Violation de la résolution de la CTOI 11/03	May/mai 2015
20	CHI TONG	UNK/INC	UNK/INC	UNK/INC	UNK/INC	Not Available/Pas disponible	UNK/INC	UNK/INC	UNK/INC	UNK/INC	UNK/INC	Contravention of IOTC Resolution 11/03/ Violation de la résolution de la CTOI 11/03	May/mai 2015

21	FU HSIANG FA 18	UNK/INC	UNK/INC	UNK/INC	Not Available/Pas disponible	UNK/INC	UNK/INC	UNK/INC	Contravention of IOTC Resolution 11/03/ Violation de la résolution de la CTOI 11/03	May/mai 2015
22	FU HSIANG FA NO. 01	UNK/INC	UNK/INC	UNK/INC	Not Available/Pas disponible	UNK/INC	UNK/INC	UNK/INC	Contravention of IOTC Resolution 11/03/ Violation de la résolution de la CTOI 11/03	June/juin 2014
23	FU HSIANG FA NO. 02	UNK/INC	UNK/INC	UNK/INC	Not Available/Pas disponible	UNK/INC	UNK/INC	UNK/INC	Contravention of IOTC Resolution 11/03/ Violation de la résolution de la CTOI 11/03	June/juin 2014
24	FU HSIANG FA NO. 06	UNK/INC	UNK/INC	UNK/INC	Not Available/Pas disponible	UNK/INC	UNK/INC	UNK/INC	Contravention of IOTC Resolution 11/03/ Violation de la résolution de la CTOI 11/03	June/juin 2014
25	FU HSIANG FA NO. 08	UNK/INC	UNK/INC	UNK/INC	Not Available/Pas disponible	UNK/INC	UNK/INC	UNK/INC	Contravention of IOTC Resolution 11/03/ Violation de la résolution de la CTOI 11/03	June/juin 2014
26	FU HSIANG FA NO. 09	UNK/INC	UNK/INC	UNK/INC	Not Available/Pas disponible	UNK/INC	UNK/INC	UNK/INC	Contravention of IOTC Resolution 11/03/ Violation de la résolution de la CTOI 11/03	June/juin 2014
27	FU HSIANG FA NO. 11	UNK/INC	UNK/INC	UNK/INC	Not Available/Pas disponible	UNK/INC	UNK/INC	UNK/INC	Contravention of IOTC Resolution 11/03/ Violation de la résolution de la CTOI 11/03	June/juin 2014
28	FU HSIANG FA NO. 13	UNK/INC	UNK/INC	UNK/INC	Not Available/Pas disponible	UNK/INC	UNK/INC	UNK/INC	Contravention of IOTC Resolution 11/03/ Violation de la résolution de la CTOI 11/03	June/juin 2014
29	FU HSIANG FA NO. 17	UNK/INC	UNK/INC	UNK/INC	Not Available/Pas disponible	UNK/INC	UNK/INC	UNK/INC	Contravention of IOTC Resolution 11/03/ Violation de la résolution de la CTOI 11/03	June/juin 2014
30	FU HSIANG FA NO. 20	UNK/INC	UNK/INC	UNK/INC	Not Available/Pas disponible	UNK/INC	UNK/INC	UNK/INC	Contravention of IOTC Resolution 11/03/ Violation de la résolution de la CTOI 11/03	June/juin 2014
31	FU HSIANG FA NO. 21 ^a	UNK/INC	UNK/INC	UNK/INC	Yes. Refer to report IOTC-2013-CoC10-07 Rev1/ Oui. Consulter le rapport IOTC-2013-CoC10-07 Rev1	OTS 024 or OTS 089	UNK/INC	UNK/INC	Contravention of IOTC Resolution 07/02/ Violation de la résolution de la CTOI 07/02	May/mai 2013
32	FU HSIANG FA NO. 21 ^a	UNK/INC	UNK/INC	UNK/INC	Not Available/Pas disponible	UNK/INC	UNK/INC	UNK/INC	Contravention of IOTC Resolution 11/03/ Violation de la résolution de la CTOI 11/03	June/juin 2014
33	FU HSIANG FA NO. 23	UNK/INC	UNK/INC	UNK/INC	Not Available/Pas disponible	UNK/INC	UNK/INC	UNK/INC	Contravention of IOTC Resolution 11/03/ Violation de la résolution de la CTOI 11/03	June/juin 2014

34	FU HSIANG FA NO. 26	UNK/INC	UNK/INC	UNK/INC	UNK/INC	Not Available/Pas disponible	UNK/INC	UNK/INC	UNK/INC	Violation de la résolution de la CTOI 11/03 Contravention of IOTC Resolution 11/03/ Violation de la résolution de la CTOI 11/03	June/juin 2014
35	FU HSIANG FA NO. 30	UNK/INC	UNK/INC	UNK/INC	UNK/INC	Not Available/Pas disponible	UNK/INC	UNK/INC	UNK/INC	Contravention of IOTC Resolution 11/03/ Violation de la résolution de la CTOI 11/03	June/juin 2014
36	GUNUAR MELYAN 21	UNK/INC	UNK/INC	UNK/INC	UNK/INC	Not Available/Pas disponible	UNK/INC	UNK/INC	UNK/INC	Contravention of IOTC Resolution 07/02/ Violation de la résolution de la CTOI 07/02	June/juin 2008
37	KUANG HSING 127	UNK/INC	UNK/INC	UNK/INC	UNK/INC	Not Available/Pas disponible	UNK/INC	UNK/INC	UNK/INC	Contravention of IOTC Resolution 11/03/ Violation de la résolution de la CTOI 11/03	May/mai 2015
38	KUANG HSING 196	UNK/INC	UNK/INC	UNK/INC	UNK/INC	Not Available/Pas disponible	UNK/INC	UNK/INC	UNK/INC	Contravention of IOTC Resolution 11/03/ Violation de la résolution de la CTOI 11/03	May/mai 2015
39	MAAN YIH HSING	UNK/INC	UNK/INC	UNK/INC	UNK/INC	Not Available/Pas disponible	UNK/INC	UNK/INC	UNK/INC	Contravention of IOTC Resolution 11/03/ Violation de la résolution de la CTOI 11/03	May/mai 2015
40	SAMUDERA PERKASA 11	UNK/INC	UNK/INC	UNK/INC	UNK/INC	Not Available/Pas disponible	UNK/INC	UNK/INC	UNK/INC	Contravention of IOTC Resolution 11/03/ Violation de la résolution de la CTOI 11/03	May/mai 2015
41	SAMUDRA PERKASA 12	UNK/INC	UNK/INC	UNK/INC	UNK/INC	Not Available/Pas disponible	UNK/INC	UNK/INC	UNK/INC	Contravention of IOTC Resolution 11/03/ Violation de la résolution de la CTOI 11/03	May/mai 2015
42	SHENG JI QUN 3	UNK/INC	UNK/INC	UNK/INC	UNK/INC	Yes. Refer to report IOTC-2017-CoC14-07/ Oui. Consulter le rapport IOTC-2017-CoC14-07.	CPA 311	Chang Lin, Pao-Chun No. 161, San Min Rd. Yufu Village, Kaohsiung City, Taiwan, China	Mr. Chen, Chen-Tsai	Contravention of IOTC Resolution 11/03/ Violation de la résolution de la CTOI 11/03	May/mai 2017
43	SHUEN SIANG	UNK/INC	UNK/INC	UNK/INC	UNK/INC	Not Available/Pas disponible	UNK/INC	UNK/INC	UNK/INC	Contravention of IOTC Resolution 11/03/ Violation de la résolution de la CTOI 11/03	June/juin 2014 and May/mai 2015
44	SHUN LAI (HSIN JYI WANG NO. 6)	UNK/INC	UNK/INC	UNK/INC	UNK/INC	Yes. Refer to report IOTC-2017-CoC14-07/ Oui. Consulter le rapport IOTC-2017-CoC14-07.	CPA 514	Lee Cheng Chung No. 5 Tze Wei Road, Kaohsiung, Taiwan, China	Mr. Sun Han Min	Contravention of IOTC Resolution 11/03/ Violation de la résolution de la CTOI 11/03	May/mai 2017
45	SIN SHUN FA 6	UNK/INC	UNK/INC	UNK/INC	UNK/INC	Not Available/Pas disponible	UNK/INC	UNK/INC	UNK/INC	Contravention of IOTC Resolution 11/03/ Violation de la résolution de la CTOI 11/03	May/mai 2015

46	SIN SHUN FA 67	UNK/INC	UNK/INC	UNK/INC	Not Available/Pas disponible	UNK/INC	UNK/INC	UNK/INC	Contravention of IOTC Resolution 11/03/ Violation de la résolution de la CTOI 11/03	May/mai 2015
47	SIN SHUN FA 8	UNK/INC	UNK/INC	UNK/INC	Not Available/Pas disponible	UNK/INC	UNK/INC	UNK/INC	Contravention of IOTC Resolution 11/03/ Violation de la résolution de la CTOI 11/03	May/mai 2015
48	SIN SHUN FA 9	UNK/INC	UNK/INC	UNK/INC	Not Available/Pas disponible	UNK/INC	UNK/INC	UNK/INC	Contravention of IOTC Resolution 11/03/ Violation de la résolution de la CTOI 11/03	May/mai 2015
49	SRI FU FA 168	UNK/INC	UNK/INC	UNK/INC	Not Available/Pas disponible	UNK/INC	UNK/INC	UNK/INC	Contravention of IOTC Resolution 11/03/ Violation de la résolution de la CTOI 11/03	June/juin 2014
50	SRI FU FA 18	UNK/INC	UNK/INC	UNK/INC	Not Available/Pas disponible	UNK/INC	UNK/INC	UNK/INC	Contravention of IOTC Resolution 11/03/ Violation de la résolution de la CTOI 11/03	June/juin 2014
51	SRI FU FA 188	UNK/INC	UNK/INC	UNK/INC	Not Available/Pas disponible	UNK/INC	UNK/INC	UNK/INC	Contravention of IOTC Resolution 11/03/ Violation de la résolution de la CTOI 11/03	June/juin 2014
52	SRI FU FA 189	UNK/INC	UNK/INC	UNK/INC	Not Available/Pas disponible	UNK/INC	UNK/INC	UNK/INC	Contravention of IOTC Resolution 11/03/ Violation de la résolution de la CTOI 11/03	June/juin 2014
53	SRI FU FA 286	UNK/INC	UNK/INC	UNK/INC	Not Available/Pas disponible	UNK/INC	UNK/INC	UNK/INC	Contravention of IOTC Resolution 11/03/ Violation de la résolution de la CTOI 11/03	June/juin 2014
54	SRI FU FA 67	UNK/INC	UNK/INC	UNK/INC	Not Available/Pas disponible	UNK/INC	UNK/INC	UNK/INC	Contravention of IOTC Resolution 11/03/ Violation de la résolution de la CTOI 11/03	June/juin 2014
55	SRI FU FA 888	UNK/INC	UNK/INC	UNK/INC	Not Available/Pas disponible	UNK/INC	UNK/INC	UNK/INC	Contravention of IOTC Resolution 11/03/ Violation de la résolution de la CTOI 11/03	June/juin 2014
56	TIAN LUNG NO.12	UNK/INC	UNK/INC	UNK/INC	Not Available/Pas disponible	UNK/INC	UNK/INC	UNK/INC	Contravention of IOTC Resolution 11/03/ Violation de la résolution de la CTOI 11/03	May/mai 2015
57	YI HONG 3	UNK/INC	UNK/INC	UNK/INC	Not Available/Pas disponible	UNK/INC	UNK/INC	UNK/INC	Contravention of IOTC Resolution 11/03/ Violation de la résolution de la CTOI 11/03	May/mai 2015
58	YU FONG 168	UNK/INC	UNK/INC	UNK/INC	Not Available/Pas disponible	UNK/INC	UNK/INC	UNK/INC	Contravention of IOTC Resolution 11/03/ Violation de la résolution de la CTOI 11/03	May/mai 2015

59	YUTUNA 3 (HUNG SHENG NO. 166)	UNK/INC	UNK/INC	Yes. Refer to report IOTC- 2017-CoC14-07/ Oui. Consulter le rapport IOTC-2017-CoC14-07.	CPA 212	Yen Shih Hsiung Room 11-E, No.3 Tze Wei Forth Road, Kaohsiung, Taiwan, China	Mr. Lee, Shih-Yuan	Violation de la résolution de la CTOI 11/03 Contravention of IOTC Resolution 11/03/ Violation de la résolution de la CTOI 11/03	May/mai 2017
60	YUTUNA NO. 1	UNK/INC	UNK/INC	Yes. Refer to report IOTC- 2017-CoC14-07/ Oui. Consulter le rapport IOTC-2017-CoC14-07.	CPA 302	Tseng Ming Tsai Room 11-E, No. 3 Tze Wei Forth Road, Kaohsiung, Taiwan, China	Mr. Yen, Shih-Shiung	Contravention of IOTC Resolution 11/03/ Violation de la résolution de la CTOI 11/03	May/mai 2017
61	AL WESAM 4 (CHAICHANACHO KE 8)	UNK/INC (DJIBOUTI, THAILAND/THAILA NDE)	UNK/INC	Yes. Refer to IOTC Circular 2018-015/ Oui. Consulter le Circulaire CTOI 2018-015	UNK/INC (HSN5721)	UNK/INC (MARINE RENOWN SARL)	UNK/INC	Contravention of IOTC Resolution 17/03/ Violation de la résolution de la CTOI 17/03	May/mai 2018
62	AL WESAM 5 (CHAINAVEE 54)	UNK/INC (DJIBOUTI, THAILAND/THAILA NDE)	UNK/INC	Yes. Refer to IOTC Circular 2018-015/ Oui. Consulter le Circulaire CTOI 2018-015	UNK/INC (HSN5447)	UNK/INC (MARINE RENOWN SARL)	UNK/INC	Contravention of IOTC Resolution 17/03/ Violation de la résolution de la CTOI 17/03	May/mai 2018
63	AL WESAM 7 (CHAINAVEE 55)	UNK/INC (DJIBOUTI, THAILAND/THAILA NDE)	UNK/INC	Yes. Refer to IOTC Circular 2018-015/ Oui. Consulter le Circulaire CTOI 2018-015	UNK/INC (HSB3852)	UNK/INC (MARINE RENOWN SARL)	UNK/INC	Contravention of IOTC Resolution 17/03/ Violation de la résolution de la CTOI 17/03	May/mai 2018
64	AL WESAM 1 (SUPPHERMINAV EE 21)	UNK/INC (DJIBOUTI, THAILAND/THAILA NDE)	UNK/INC	Yes. Refer to IOTC Circular 2018-015/ Oui. Consulter le Circulaire CTOI 2018-015	UNK/INC (HSN5282)	UNK/INC (MARINE RENOWN SARL)	UNK/INC	Contravention of IOTC Resolution 17/03/ Violation de la résolution de la CTOI 17/03	May/mai 2018
65	CHOTCHAINAVEE 35	UNK/INC (DJIBOUTI)	UNK/INC	Yes. Refer to document IOTC-2019-CoC16-09 Rev1/Oui. Consulter le document IOTC-2019-CoC16- 09 Rev1	UNK/INC	GREEN LAUREL INTERNATIONAL SARL	MASTER/PATRON: Mr PRAWIT KERDSUWAN	Engaged in fishing or fishing related activities in waters of a coastal State without permission or authorisation /S'est engagé dans la pêche ou des activités liées à la pêche dans des eaux d'un État côtier sans la permission ou l'autorisation.	June/juin 2019

Note:

*: No information on whether the two vessels FU HSIANG FA NO. 21 are the same vessels / Aucune information indiquant si les deux navires FU HSIANG FA NO. 21 sont les mêmes navires.

UNK: UNKNOWN

INC: INCONNU

NON-CONTRACTING PARTY IUU LIST (09 OCT 2019)

附件六：CCAMLR IUU漁船名單

Vessel name	Flag	IMO Number	Callsign	Nature and date of activity(s)	Year Listed	Ownership history
Amorinn Previous Names: • Iceberg II • Lome • Noemi		7036345	5VAN9	• Sighted 58.5.1 (11 Oct 2003) • Sighted 58.4.2 (23 Jan 2004)	2003	• Infitco Ltd (Ocean Star Maritime Co.) • Seric Business S.A.
Antony Previous Names: • Urgora • Atlantic Oji Maru No. 33 • Oji Maru No. 33		7236634	PQMG	• Supporting IUU-listed vessels (03 Mar 2016)	2016	• Atlanti Pez • Urgora S de RL • World Ocean Fishing SL
Asian Warrior Previous Names: • Kunlun • Taishan • Chang Bai • Hongshui • Huang He 22 • Sima Qian Baru 22 • Corvus • Galaxy • Ina Maka • Black Moon • Red Moon • Eolo • Thule • Magnus • Dorita	Saint Vincent and the Grenadines	7322897	J8B5336	• Sighted 58.5.2 (31 Jan 2004) • Sighted 58.5.1 (10 May 2006) • Sighted 58.4.1 (21 Jan 2010) • Sighted 58.4.1 (13 Feb 2011) • Towing Baiyangdian 57 (01 Apr 2012) • Sighted 58.6 (01 Jul 2012) • Sighted 58.4.2 (28 Jan 2013) • Sighted 57 (10 Mar 2013) • Fishing 58.5.1 (13 May 2013) • Sighted 57 (07 Sep 2013) • Sighted 58.4.1 (30 Mar 2014) • Sighted 57 (14 Apr 2014) • Sighted 57 (14 Dec 2014) • Hauling 58.4.1H (07 Jan 2015) • Sighted 58.4.1 (11 Jan 2015) • Sighting 57 (26 Feb 2015)	2003	• Navalmar S.A. • Meteora Development Inc • Vidal Armadores S.A. • Rajan Corporation • Rep Line Ventures S.A. • Stanley Management Inc • High Mountain Overseas S.A.
Atlantic Wind Previous Names: • Zemour 2 • Luampa • Yongding • Jiangfeng • Chengdu • Shaanxi Henan 33 • Xiong Nu Baru 33 • Draco I • Liberty • Chilbo San 33 • Hammer • Seo Yang No. 88 • Carran		9042001	5IM813	• Undocumented landing Malaysia (01 Aug 2004) • Fishing 58.4.3a (22 Feb 2005) • Fishing 58.4.3a (28 Apr 2005) • Fishing 58.4.3b (16 Dec 2005) • Fishing 58.4.3b (01 Jul 2009) • Fishing 58.4.2 (27 Jan 2010) • Fishing 58.4.3b (04 Apr 2010) • Fishing 58.4.1 (13 Feb 2011) • Sighted 57 (16 May 2012) • Sighted 57 (20 Oct 2012) • Sighted 57 (28 May 2013) • Sighted 57 (01 Jul 2013) • Sighted 57 (13 May 2014) • Sighted 57 (14 Dec 2014) • Fishing 58.4.1H (12 Jan 2015)	2004	• Viarsa Fishing Company/Navalmar S.A. • Global Intercontinental Services • Rajan Corporation • Redlines Ventures SA • High Mountain Overseas S.A.
Baroon Previous Names: • Lana • Zeus • Triton I	Tanzania, United Republic of	9037537	5IM376	• Fishing 58.4.1 (19 Mar 2007) • Sighted 88.1 (15 Jan 2008) • Sighted 57 (19 Dec 2010) • Sighted 57 (05 Oct 2012) • Sighted 57 (24 Mar 2013) • Sighted 57 (03 Sep 2013) • Sighted 57 (19 Nov 2013) • Sighted 57 (14 Feb 2014)	2007	• Punta Brava Fishing SA • Vero Shipping Corporation
Challenge Previous Names: • Perseverance • Mila		6622642	HO5381	• Sighted 58.4.3b (14 Feb 2006) • Sighted 58.4.3b (22 May 2006) • Sighted 58.4.3b (10 Dec 2006) • Sighted 58.4.3b (08 Feb 2008)	2006	• Prion Ltd • Vidal Armadores S.A. • Mar de Neptuno S.A. • Advantage Company S.A. • Argibay Perez J.A.

NON-CONTRACTING PARTY IUU LIST (09 OCT 2019)

Vessel name	Flag	IMO Number	Callsign	Nature and date of activity(s)	Year Listed	Ownership history
Good Hope Previous Names: • Toto	Nigeria	7020126	5NMU	• Resupplying IUU vessels 51 (09 Feb 2007)	2007	• Sharks Investments AVV • Port Plus Ltd
Hai Lung Previous Names: • Yele • Ray • Kily • Constant • Tropic • Isla Graciosa		6607666	PQBT	• Fishing 58.4.3b (23 May 2006) • Fishing 58.4.2 (18 Feb 2007) • Fishing 58.4.3b (24 Mar 2007) • Fishing 58.4.3b (12 Jan 2008) • Fishing 58.4.3b (09 Jan 2009) • Fishing 58.4.3b (20 Jan 2009)	2006	• Arniston Fish Processors Pty Ltd • Nalanza S.A. • Vidal Armadores S.A. • Argibay Perez J.A. • Belfast Global S.A. • Eterna Ship Management
Heavy Sea Previous Names: • Duero • Julius • Keta • Sherpa Uno		7322926	3ENF8	• Sighted 58.5.1 (03 Feb 2004) • Fishing 57 (29 Jul 2005)	2004	• C & S Fisheries S.A. • Muner S.A. • Meteroros Shipping • Meteora Shipping Inc. • Barroso Fish S.A.
Koosha 4	Iran, Islamic Republic of	7905443	9BQK	• Sighted 58.4.1 (20 Jan 2011) • Sighted 58.4.1 (15 Feb 2011)	2011	• Pars Paya Seyd Industrial Fish
Limpopo Previous Names: • Ross • Alos • Lena • Cap George		7388267		• Fishing 58.5.2 (21 Sep 2003) • Sighted 58.5.1 (03 Dec 2003) • Fishing 58.4.3b (23 Feb 2005) • Fishing 58.4.3b (14 Dec 2005) • Sighted 58.4.3b (25 Jan 2007)	2003	• Grupo Oya Perez (Kang Brothers) • Lena Enterprises Ltd • Alos Company Ghana Ltd
Northern Warrior Previous Names: • Millennium • Sip 3	Angola	8808903	PJSA	• Supporting IUU-listed vessels (03 Mar 2016)	2016	• SIP • Areapesca SA • Southern Trading Group • Snoek Wholesalers • South Atlantic Fishing NV • World Ocean Fishing SL • Orkiz Agro-Pecuaría, Pescas, Transportes E Comercio Geral, Limitada
Perlon Previous Names: • Cherne • Bigaro • Hoking • Sargo • Lugalpesca		5062479	5NTV21	• Sighted 58.5.1 (03 Dec 2002) • Sighted 58.5.1 (04 Jun 2003) • Sighted 58.4.2 (22 Jan 2004) • Sighted 58.4.3b (11 Dec 2005) • Fishing 58.4.1 (26 Jan 2006) • Sighted 58.4.3b (07 Dec 2006) • Sighted 58.4.1 (30 Dec 2006) • Sighted 58.4.1 (16 Dec 2008) • Gear sighted (10 Feb 2009) • Fishing 58.5.1 (08 Jun 2010) • Sighted 51 (10 Feb 2012) • Sighted 57 (20 Jul 2014) • Sighted, boarded 57 (22 Apr 2015)	2003	• Vakin S.A. • Jose Lorenzo SL • Americagalaica S.A.

NON-CONTRACTING PARTY IUU LIST (09 OCT 2019)

Vessel name	Flag	IMO Number	Callsign	Nature and date of activity(s)	Year Listed	Ownership history
Pescacisne 1, Pescacisne 2 Previous Names: • Zemour 1 • Kadei • Songhua • Yunnan • Nihewan • Huiquan • Wutaishan Anhui 44 • Yangzi Hua 44 • Trosky • Paloma V		9319856	9LU2119	• Supporting activities of IUU vessels 51 (16 May 2008) • Sighted 58.4.3b (22 Apr 2009) • Sighted 57 (07 Dec 2009) • Fishing 58.4.1 (07 Apr 2010) • Sighted 58.4.1 (29 Jan 2012) • Sighted 58.4.1 (30 Jan 2012) • Sighted 58.4.1 (31 Jan 2012) • Sighted 57 (24 Apr 2012) • Fishing 58.6 (03 Jul 2012) • Sighted 57 (28 May 2013) • Sighted 57 (04 Jul 2013) • Sighted 58.4.1 (20 Jan 2014) • Sighted 57 (13 May 2014) • Sighting 57 (08 Dec 2014) • Hauling 58.4.1H (06 Jan 2015)	2008	• Mabenal S.A. • Gongola Fishing JV (Pty) Ltd • Omunkete Fishing Pty Ltd • Vidal Armadores S.A. • Eastern Holdings
Sea Urchin Previous Names: • Aldabra • Omoa I	Gambia	7424891		• Fishing 58.4.4b (10 Nov 2006)	2007	• Cecibell Securities • Farway Shipping
STS-50 Previous Names: • Ayda • Sea Breeze • Andrey Dolgov • Std No. 2 • Sun Tai No. 2 • Shinsei Maru No. 2	Togo	8514772	5VDR2	• Landing IUU catch (25 May 2016) • Sighting in Area 57 (06 Apr 2017)	2016	• Maruha Corporation • Taiyo Namibia • Taiyo Susan • Taiyo A & F Co. Ltd • Sun Tai International Fishing Corp • STD Fisheries Co. Ltd • Red Star Co. Ltd • Poseidon Co. Ltd • Marine Fisheries Corp. Co. Ltd



The Secretariat

Physical Address: 1 Strand Street, NatMirc, Swakopmund, Namibia

Phone: + 264 (64) 406-885 • Fax: + 264 (64) 406-884 • Email: info@seafo.org • Website: www.seafo.org

South East Atlantic Fisheries Organisation (SEAFO)

附件七：SEAFO IUU 漁船名單

2019 IUU Vessel list

Updated 6 February 2019

SEAFO IUU Vessel List

IMO Number	Vessel Name	Previous Names	Current flag and previous flag in brackets	Current IRCS	Summary of activities	Operator and previous operator in brackets	IUU-listing Organizations	IUU Listing Dates
7330399	Cape Flower (03/1994)	-Cape Wrath II (11/1973)	-Bolivia 04/2014 -Sao Tome and Principe 01/2014 -(Unknown 06/2013) -South Africa 04/1998 (Canada 11/1973)	CPB3000	-Fishing inside FAO Area 47 in 2016. Investigation initiated by Ecuadorian Fisheries Authority	-Express Financial Ventures Group Inc	SEAFO	2017
6607666	Hai Lung	-Yele -Ray -Kily -Constant -Tropic -Isla Graciosa	Unknown (Belize)	PQBT	-Fishing inside Division A (2012) -Fishing 58.4.3b (23 May 2006) -Fishing 58.4.2 (18 Feb 2007) -Fishing 58.4.3b (24 Mar 2007) -Fishing 58.4.3b (12 Jan 2008) -Fishing 58.4.3b (09 Jan 2009) -Fishing 58.4.3b (20 Jan 2009)	-Amiston Fish Processors (Pty) Ltd -(Vidal Armadores S.A.) -(Nalanza S.A.) -(Argibay Perez J.A.) -(Belfast Global S.A.) -(Etterna Ship Management)	SEAFO CCAMLR	2012 2006

CCAMLR, NAFO and NEAFC IUU Vessel List

IMO Number	Vessel Name	Previous Names	Current flag and previous flag in brackets	Current IRCS	Summary of activities	Operator and previous operator in brackets	IUU-listing Organizations	IUU Listing Dates
7306570	Alboran II	-White Enterprise	Unknown (Panama) (St. Kitts & Nevis)	Unknown	-Gibraltar Port (31 March 2009) -Current location unknown	Unknown	NEAFC NAFO	2008
7036345	Amorinn	-Iceberg II -Lome -Noemi	Unknown (Togo) (Belize)	5VAN9	-Sighted 58.5.1 (11 Oct 2003) -Sighted 58.4.2 (23 Jan 2004)	- Infitco Ltd Ocean Star Maritime CO -(Seric Business S.A.)	CCAMLR	2003
7236634	Antony	-Urgora -Atlantic Oji Maru No. 33 -Oji Maru No. 33	Unknown (Venezuela) (Honduras) (Panama) (Belize) (Indonesia)	PQMG	-Supporting IUU-listed vessel (3 Mar 2016)	-Atlanti Pez -(Urgora S de RL) -(World Ocean Fishing SL)	CCAMLR	2016

IMO Number	Vessel Name	Previous Names	Current flag and previous flag in brackets	Current IRCS	Summary of activities	Operator and previous operator in brackets	IUU-listing Organizations	IUU Listing Dates
7322897	Asian Warrior	-Kunlun -Taishan -Chang Bai -Hongshui -Huang He 22 -Sima Qian -Baru 22 -Corvus -Galaxy -Ina Maka -Black Moon -Red Moon -Eolo -Thule -Magnus -Dorita	Saint Vincent and the Grenadines (Indonesia) (Tanzania) (Korea (DPRK)) (Panama) (Sierra Leone) (Equatorial Guinea) (Uruguay)	J885336	-Sighted 58.5.2 (31 Jan 2004) -Sighted 58.5.1 (10 May 2006) -Sighted 58.4.1 (21 Jan 2010) -Sighted 58.4.1 (13 Feb 2011) -Towing Baiyangdian 57 (01 Apr 2012) -Sighted 58.6 (01 Jul 2012) -Sighted 58.4.2 (28 Jan 2013) -Sighted 57 (10 Mar 2013) -Fishing 58.5.1 (13 May 2013) -Sighted 57 (07 Sep 2013) -Sighted 58.4.1 (30 Mar 2014) -Sighted 57 (14 Apr 2014) -Sighted 57 (14 Dec 2014) -Hauling 58.4.1H (07 Jan 2015) -Sighted 58.4.1 (11 Jan 2015) -Sighting 57 (26 Feb 2015)	- High Mountain Overseas S.A.) -(Navalmar S.A.) -(Meteora Development Inc) -(Vidal Armadores S.A. (Rajan Corporation) -(Rep Line Ventures S.A.) -(Stanley Management Inc) -(High Mountain Overseas S.A.)	CCAMLR	2003

IMO Number	Vessel Name	Previous Names	Current flag and previous flag in brackets	Current IRCS	Summary of activities	Operator and previous operator in brackets	IUU-listing Organizations	IUU Listing Dates
9042001	Atlantic Wind	-Zemour 2 -Luampa -Yongding -Jiangfeng -Chengdu -Shaanxi -Henan 33 -Xiong Nu -Baru 33 -Draco I -Liberty -Chilbo San 33 -Hammer -Seo Yang No. 88 -Carran	Unknown (Tanzania) (Equatorial Guinea) (Indonesia) (Cambodia) (Panama) (Sierra Leone) (Korea (DPRK)) (Togo) (Uruguay)	5IM813	-Undocumented landing Malaysia (01 Aug 2004) -Fishing 58.4.3a (22 Feb 2005) -Fishing 58.4.3a (28 Apr 2005) -Fishing 58.4.3b (16 Dec 2005) -Fishing 58.4.3b (01 Jul 2009) -Fishing 58.4.2 (27 Jan 2010) -Fishing 58.4.3b (04 Apr 2010) -Fishing 58.4.1 (13 Feb 2011) -Sighted 57 (16 May 2012) -Sighted 57 (20 Oct 2012) -Sighted 57 (28 May 2013) -Sighted 57 (01 Jul 2013) -Sighted 57 (13 May 2014) -Sighted 57 (14 Dec 2014) -Fishing 58.4.1H (12 Jan 2015)	-Viarsa Fishing Company/Navalmar S.A. -(Global Intercontinental Services) -(Rajan Corporation) -(Redlines Ventures S.A.) -(High Mountain Overseas S.A.)	CCAMLR	2004

IMO Number	Vessel Name	Previous Names	Current flag and previous flag in brackets	Current IRCS	Summary of activities	Operator and previous operator in brackets	IUU-listing Organizations	IUU Listing Dates
9037537	Baroon	-Lana -Zeus -Triton I	Tanzania, United Republic of (Nigeria) (Mongolia) (Togo) (Sierra Leone)	5IM376	-Fishing 58.4.1 (19 Mar 2007) -Sighted 88.1 (15 Jan 2008) -Sighted 57 (19 Dec 2010) -Sighted 57 (05 Oct 2012) -Sighted 57 (24 Mar 2013) -Sighted 57 (03 Sep 2013) -Sighted 57 (19 Nov 2013) -Sighted 57 (14 Feb 2014)	-Punta Brava Fishing S.A. -(Vero Shipping Corporation)	CCAMLR	2007
6622642	Challenge	Perseverance -Mila	Unknown (Panama) (Equatorial Guinea) (United Kingdom)	HO5381	-Sighted 58.4.3b (14 Feb 2006) -Sighted 58.4.3b (22 May 2006) -Sighted 58.4.3b (10 Dec 2006) -Sighted 58.4.3b (08 Feb 2008)	-Prion Ltd -(Vidal Armadores S.A.) -(Mar de Neptuno S.A.) -(Advantage Company S.A.) -(Argibay Perez J.A.)	CCAMLR	2006
8604668	Eros Dos	-Furabolos	Unknown (Panama, Seychelles)	Unknown (HO-5115, S7KC)	-Burned on 7 Nov 2018 -St. Eugenia de Ribeira, Spain (05 March 2009)	Unknown	NAFO NEAFC	2008
7020126	Good Hope	-Toto	Nigeria	5NMU	Resupplying IUU vessels Area 51 (09 Feb 2007)	- Sharks Investments AVV -(Port Plus Ltd)	CCAMLR	2007
6719419	Gorilero	-Gran Sol	Unknown (Sierra Leone, Panama)	Unknown (9LYF36, H03738)	La Coruna, Spain (September 2007)	Unknown	NEAFC NAFO	2004
7322926	Heavy Sea	-Duro -Julius -Keta -Sherpa Uno	Unknown (Panama) (Saint Kitts and Nevis) (Belize)	3ENF8	-Sighted 58.5.1 (03 Feb 2004) -Fishing 57 (29 Jul 2005)	- C&S Fisheries S.A. -(Muner S.A.) -(Meteroros Shipping) -(Meteoros Shipping Inc.) -(Barroso Fish S.A.)	CCAMLR	2004

IMO Number	Vessel Name	Previous Names	Current flag and previous flag in brackets	Current IRCS	Summary of activities	Operator and previous operator in brackets	IUU-listing Organizations	IUU Listing Dates
7332218	Iannis I	Unknown	Unknown (Panama)	HO3374	Indian Ocean (2007) Current location: Unknown	Unknown	NEAFC NAFO	2004
7905443	Koosha 4		Iran, Islamic Republic of	9BQK	Inside Division 58.4.1 (15 Feb 2011)	Pars Paya Seyd Industrial Fish	CCAMLR	2011
7325746	Claude Moinier	Labiko	Guinea	Unknown (3XL2)	Last seen in NEAFC Regulatory Area (29 Oct 2007)	Unknown	NEAFC NAFO	2007
7388267	Limpopo	-Ross -Alos -Lena -Cap George	Unknown (Togo) (Ghana) (Seychelles) (France)	Unknown	Fishing 58.5.2 (21 Sep 2003) -Sighted 58.5.1 (03 Dec 2003) -Fishing 58.4.3b (23 Feb 2005) -Fishing 58.4.3b (14 Dec 2005) -Sighted 58.4.3b (25 Jan 2007)	- Grupo Oya Perez (Kang Brothers) - (Lena Enterprises Ltd) - (Alos Company Ghana Ltd)	CCAMLR	2003
7385174	Murtosa	Unknown	Unknown (Togo)	Unknown (ZDBLI)		Aveiro, Portugal (since 2005)	NEAFC NAFO	2005
8808903	Northern Warrior	-Millennium -Sip 3	Angola (Curacao) (Netherlands Antilles) (South Africa) (Belize) (Morocco)	PISA	Supporting IUU-listed vessels (03 Mar 2016)	-SIP -(Areapesca S.A.) -(Southern Trading Group) -(Snoek Wholesalers) -(South Atlantic Fishing NV) -(World Ocean Fishing SL) -(Orkiz Agro-Pecuaria, Pescas, Transportes E Comercio Geral, Limitada)	CCAMLR	2016

IMO Number	Vessel Name	Previous Names	Current flag and previous flag in brackets	Current IRCS	Summary of activities	Operator and previous operator in brackets	IUU-listing Organizations	IUU Listing Dates
5062479	Perlon	-Cherne -Bigaro -Hoking -Sargo -Lugalpesca	Unknown (Mongolia) (Togo) (Uruguay)	5NTV21	-Sighted 58.5.1 (03 Dec 2002) -Sighted 58.5.1 (04 Jun 2003) -Sighted 58.4.2 (22 Jan 2004) -Sighted 58.4.3b (11 Dec 2005) -Fishing 58.4.1 (26 Jan 2006) -Sighted 58.4.3b (07 Dec 2006) -Sighted 58.4.1 (30 Dec 2006) -Sighted 58.4.1 (16 Dec 2008) -Gear sighted (10 Feb 2009) -Fishing 58.5.1 (08 Jun 2010) -Sighted 51 (10 Feb 2012) -Sighted 57 (20 Jul 2014) -Sighted, boarded 57 (22 Apr 2015)	- Vakin S.A. - (Jose Lorenzo SL) - (Americagalaica S.A.)	CCAMLR	2003

IMO Number	Vessel Name	Previous Names	Current flag and previous flag in brackets	Current IRCS	Summary of activities	Operator and previous operator in brackets	IUU-listing Organizations	IUU Listing Dates
9319856	Pescacisne 1	-Zemour 1	Unknown	9LU2119	-Supporting activities of IUU vessels 51 (16 May 2008)	-Mabenal S.A.	CCAMLR	2008
	Pescacisne 2	-Kadei	(Mauritania)			-(Vidal Armadores S.A.)		
		-Songhua	(Equatorial Guinea)		-Sighted 58.4.3b (22 Apr 2009)	-(Omunkete Fishing Pty Ltd)		
		-Yunnan	(Indonesia)			-(Gongola Fishing JV (Pty) Ltd)		
		-Nihewan	(Tanzania)		-Sighted 57 (07 Dec 2009)	-(Eastern Holdings)		
		-Huiquan	(Mongolia)		-Fishing 58.4.1 (07 Apr 2010)			
		-Wutaishan	(Cambodia)		-Sighted 58.4.1 (29 Jan 2012)			
		Anhui 44	(Namibia)		-Sighted 58.4.1 (30 Jan 2012)			
		-Yangzi Hua 44	(Uruguay)		-Sighted 58.4.1 (31 Jan 2012)			
		-Trosky			-Sighted 57 (24 Apr 2012)			
7424891	Sea Urchin	-Aldabra -Omoa I	Gambia (Tanzania) (Honduras)	5VAA2	-Fishing 58.6 (03 Jul 2012)	-Cecibell Securities -(Farway Shipping)	CCAMLR	2007
					-Sighted 57 (28 May 2013)			
					-Sighted 57 (04 Jul 2013)			
					-Sighted 58.4.1 (20 Jan 2014)			
					-Sighted 57 (13 May 2014)			
					-Sighting 57 (08 Dec 2014)			
					-Hauling 58.4.1H (06 Jan 2015)			
					- Fishing inside Division 58.4.4b (10 Nov 2006)			

IMO Number	Vessel Name	Previous Names	Current flag and previous flag in brackets	Current IRCS	Summary of activities	Operator and previous operator in brackets	IUU-listing Organizations	IUU Listing Dates
8514772	STS-50	-Ayda -Sea Breeze -Andrey -Dolgov -Std No. 2 -Sun Tai No. 2 -Shinsei Maru No. 2	Togo (Cambodia) (Korea (RoK)) (Philippines) (Japan) (Namibia)	5VDR2	-Landing IUU catch (25 May 2016) -Sighting in Area 57 (06 Apr 2017)	-Maruha Corporation -(Taiyo Namibia) -(Taiyo Susan) -(Taiyo A & F Co. Ltd) -(Sun Tai International Fishing Corp) -(STD Fisheries Co. Ltd) -(Red Star Co. Ltd) -(Poseidon Co. Ltd) -(Marine Fisheries Corp. Co. Ltd)	CCAMLR	2016
7321374	Trinity	-Enxembre -Yucatan -Basin -Fontenova -Jawhara	Unknown (Ghana, Panama, Marocco)	Unknown (3EGV5, V3XB, H02933)	Port in Tema Ghana (Sep 2011)		NEAFC NAFO	2004

2019/10/17 IUU vessel list | General Fisheries Commission for the Mediterranean (GFCM) | Food and Agriculture Organization of the United N...

附件十：GFCM IUU漁船名單

IMO ship identification number / RFMO Reference	Vessel's name (previous name)	Flag State or Flag Territory [according to a RFMO]
20060010 (ICCAT)	Acros No 2	Unknown (latest known flag: Honduras)
20060009 (ICCAT)	Acros No 3	Unknown (latest known flag: Honduras)
N/A	Al'Amir Muhammad	Egypt
7306570	Alboran II (White enterprise [NAFO/NEAFC] / White, Enterprise, Enxembre, Atalaya, Reda IV, Atalaya Del Sur [SEAFO])	Panama
7036345	Amorinn (Iceberg II, Noemi, Lome)	Unknown
7322897	Asian Warrior (Kunlun, Taishan, Chang Bai, Hongshui, Huang He 22, Sima Qian Baru 22, Corvus, Galaxy, Ina Maka, Black Moon, Red Moon, Eolo, Thule, Magnus, Dorita [CCAMLR])	Saint Vincent and the Grenadines [CCAMLR]
9042001	Atlantic Wind (Zemour 2, Luampa, Yongding, Jiangfeng, Chengdu, Shaanxi Henan 33, Xiong Nu Baru 33, Draco I, Liberty, Chilbo San 33, Hammer, Seo Yang No. 88, Carran [CCAMLR])	Unknown
9037537	Baroon (Lana, Zeus, Triton-1 [CCAMLR])	Tanzania, United Republic of
12290 (IATTC) / 20110011 (ICCAT)	Bhaskara No 10	Unknown
12291 (IATTC) / 20110012 (ICCAT)	Bhaskara No 9	Unknown
20060001 (ICCAT)	Bigeye	Unknown
20040005 (ICCAT)	Bravo	Unknown
9407 (IATTC) / 20110013 (ICCAT)	Camelot	Unknown
6622642	Challenge (Mila, Perserverance [CCAMLR] / Mila, Isla, Montana Clara, Perseverance [SEAFO])	Unknown
125 (IATTC) / 20110014 (ICCAT)	Chia Hao No 66	Unknown
20080001 (ICCAT)	Daniaa (Carlos)	Unknown
6163 (IATTC)	Dragon III	Unknown
8604668	Eros Dos (Furabolas)	Unknown
20130017 (ICCAT)	Fu Hsiang Fa	Unknown
7355662	Fu Lien No 1	Unknown
20130018 (ICCAT)	Full Rich	Unknown
20080005 (ICCAT)	Gala I (Manara II/Roagan)	Unknown
6591 (IATTC)	Goidau Ruey No 1	Unknown
7020126	Good Hope (Toto, Sea Ranger V)	Nigeria
6719419	Gorilero (Gran Sol)	Unknown (latest known flags: Sierra Leone, Panama [NAFO/NEAFC])
20090003 (ICCAT)	Gunuar Melyan 21	Unknown
6607666	Hai Lung (Yele, Ray, Kily, Constant, Tropic, Isla Graciosa)	Unknown (latest known flags: Belize, Mongolia, Equatorial Guinea, South Africa) [CCAMLR] / Belize [SEAFO]
7322926	Heavy Sea [CCAMLR/SEAFO] (Duero, Julius, Keta, Sherpa Uno)	Unknown
20100004 (ICCAT)	Hoom Xiang 11	Unknown
7332218	Iannis I (Moana Mar, Canos De Meca)	Unknown (latest known flag: Panama)

2019/10/17 IUU vessel list | General Fisheries Commission for the Mediterranean (GFCM) | Food and Agriculture Organization of the United N...

IMO ship identification number / RFMO Reference	Vessel's name (previous name)	Flag State or Flag Territory [according to a RFMO]
9505 (IATTC)	Jyi Lih 88	Unknown
7905443	Koosha 4 (Eguzkia)	Iran
7325746	Labiko (Maine, Claude Monier, Chevalier d'Assas [SEAFO])	Unknown (latest known flag: Guinea Conakry)
20060007 (ICCAT)	Lila No 10	Unknown (latest known flag: Panama)
7388267	Limpopo (Ross, Alos, Lena, Cap George, Conbaroya, Tercero [SEAFO] / Lena, Alos, Ross [CCAMLR])	Unknown (latest known flags: Togo, Ghana, Seychelles)
20040007 (ICCAT)	Madura 2	Unknown
20040008 (ICCAT)	Madura 3	Unknown
20060002 (ICCAT)	Maria	Unknown
20060005 (ICCAT)	Melilla No 101	Unknown (latest known flag: Panama)
20060004 (ICCAT)	Melilla No 103	Unknown (latest known flag: Panama)
7385174	Murtosa	Unknown (latest known flag: Togo [NAFO/NEAFC] / Portugal [SEAFO])
14613 (IATTC) / 20110003 (ICCAT) / C-00545 (WCPFC)	Neptune	Unknown (latest known flag: Georgia)
N/A (ICCAT)	New Bai I No. 168 (Tai Yuan No. 227)	Liberia
20060003 (ICCAT)	No 101 Gloria (Golden Lake)	Unknown (latest known flag: Panama)
20060008 (ICCAT)	No 2 Choyu	Unknown (latest known flag: Honduras)
20060011 (ICCAT)	No 3 Choyu	Unknown (latest known flag: Honduras)
20040006 (ICCAT)	Ocean Diamond	Unknown
20090001 (ICCAT)	Ocean Lion	Unknown (latest known flag: Equatorial Guinea)
7816472	Okapi Marta	Belize
11369 (IATTC)	Orca	Unknown (latest known flag: Belize)
20060012 (ICCAT)	Oriente No 7	Unknown (latest known flag: Honduras)
5062479	Perlon (Cherne, Sargo, Hoking, Bigaro, Ugalpesca)	Unknown (latest known flags: Uruguay, Mongolia, Togo)
9319856	Pescacisne 1, Pescacisne 2 (Zemour 1, Kadei, Songhua, Yunnan, Nihewan, Huiquan, Wutaishan Anhui 44, Yangzi Hua 44, Trosky, Paloma V [CCAMLR])	Unknown
95 (IATTC)	Reymar 6	Unknown (latest known flag: Belize)
20130027 (ICCAT)	Samudera Pasifik No. 18	Indonesia
7424891	Sea Urchin (Aldabra, Omoa I)	Gambia
20080004 (ICCAT)	Sharon 1 (Manara I/Poseidon)	Unknown (latest known flag: Libya)
20050001 (ICCAT)	Southern Star 136 (Hsiang Chang)	Unknown (latest known flag: St. Vincent and the Grenadines)
8514772	STS-50 (Ayda, Sea Breez 1, Andrey Dolgov, Std No. 2, Suntai No.2, Sun Tai No. 2, Shinsei Maru No. 2)	Unknown (latest known flag: Togo [CCAMLR])

2019/10/17 IUU vessel list | General Fisheries Commission for the Mediterranean (GFCM) | Food and Agriculture Organization of the United N...








IMO ship identification number / RFMO Reference	Vessel's name (previous name)	Flag State or Flag Territory [according to a RFMO]
9405 (IATTC)	Ta Fu 1	Unknown
13568 (IATTC)	Tching Ye No 6 (El Diria I)	Unknown (latest known flag: Belize)
7321374 (SEAFO)	Trinity (Yucatan Basin, Exembre, Fonte nova, Jawhara [SEAFO /NAFO])	Unknown (latest known flag: Ghana)
8994295 (IATTC)	Wen Teng No 688 (apparently changed to MAHKOIA ABADI No 196)	Unknown (latest known flag: Belize)
N/A	Yu Fong 168	Taiwan
20090002 (ICCAT)	Yu Maan Won	Unknown (latest known flag: Georgia)

Commission Members adopted the attached NPFC IUU List at the Fifth Commission Meeting concluded on 18 July 2019.

No.	a. Name of vessel (previous names)	b. Flag of vessel (previous flags)	c. Owner (previous owners)	d. Operator of vessel (previous operators)	e. Call sign of vessel (previous call signs)	f. Lloyds/IMO number	h. Date first included on NPFC IUU List	i. Summary of activities
1	LIAO YUAN YU 071	Unknown	Not known	Not known	Not known	Not known	29 Aug. 2017	It was seen at 42°15.4'N, 153°22.8'E on 23 Aug 2016. When the Japanese patrol vessel approached, a vessel crew tried to hide the vessel name. Communication between the Japanese patrol vessel and LIAO YUAN YU 071 indicated that they hid the vessel name because they didn't want to be caught. (Port displayed on the vessel: Shidao; Vessel type: Lighted lift net vessel; Tonnage: 800t)

g. Photographs



2	LIAO YUAN YU 072	Unknown	Not known	Not known	Not known	Not known	29 Aug. 2017	It was seen at 42°18.7'N, 153°27.9'E on 23 Aug and at 42°9.2'N, 151°16.4'E on 11 Oct 2016. Vessel name was hidden by paint. (Port displayed on the vessel: Shidao; Vessel type: Lighted lift net vessel; Tonnage: 800t)
g. Photographs								
								
3	LIAO YUAN YU 9	Unknown	Not known	Not known	Not known	29 Aug. 2017	It was seen at 42°3.0'N, 153°0.8'E on 23 Aug and at 42°10.0'N, 151°16.8'E on 11 Oct 2016. Vessel name was hidden by paint. (Port displayed on the vessel: Shidao; Vessel type: Lighted lift net vessel; Tonnage: 800t)	
g. Photographs								
								

4	ZHOU YU 651	Unknown	Not known	Not known	Not known	Not known	29 Aug. 2017	It was seen at 42°30'2N, 152°05'4E on 29 Sep 2016. (Port displayed on the vessel: Fungcheng; Vessel type; Lighted lift net vessel; Tonnage: 850t)
g. Photographs								
								
5	ZHOU YU 652	Unknown	Not known	Not known	Not known	Not known	29 Aug. 2017	It was seen at 42°48.9'N, 152°48.2'E on 7 Sep 2016. Port of registry was hidden by paint. (Vessel type; Lighted lift net vessel; Tonnage: 820t). MMSI: 412569986
g. Photographs								
								

6	ZHOU YU 653	Unknown	Not known	Not known	Not known	Not known	29 Aug. 2017	<p>It was seen with LU RONG YU YUN 56219 and ZHOU YU 656 at 42°11.9'N, 151°14.6'E on 30 Sep 2016. (Port displayed on the vessel: Fungcheng; Vessel type: Lighted lift net vessel; Tonnage: 850t)</p> <p>Communication between Japanese patrol vessel and LU RONG YU YUN 56219 indicated ZHOU YU 653 were transshipping 1500t of mackerel together with ZHOU YU 656.</p>
---	-------------	---------	-----------	-----------	-----------	-----------	--------------	---

g. Photographs

9	ZHOU YU 658	Unknown	Not known	Not known	Not known	Not known	29 Aug. 2017	<p>It was seen at 40°12.3'N, 148°40.5'E on 29 May 2016 and at 42°46.7'N, 152°41.2'E on 7 Sep 2016. (Port displayed on the vessel; Zhoushan; Vessel type; Lighted lift net vessel; Tonnage: 600t)</p>
---	-------------	---------	-----------	-----------	-----------	-----------	--------------	--

g. Photographs

The image is a collage of six photographs of the fishing vessel ZHOU YU 658. The top row consists of two side-by-side photos showing the vessel from a distance on the water. The middle row consists of two side-by-side photos showing close-ups of the hull. The left photo shows the name '舟山' (Zhoushan) and the number '658'. The right photo shows the name '舟漁 658' (Zhoushan Fishing 658). The bottom row consists of two side-by-side photos showing the vessel from a different angle, highlighting the fishing gear and the name '舟漁 658'.

g. Photographs






11	ZHOU YU 660	Unknown	Not known	Not known	Not known	29 Aug. 2017	<p>It was seen in the Japanese EEZ on 10 May 2016 and in NPFC area multiple times from May to Sep 2016. On 10 May the vessel showed Korean flag but changed the Korean to Japanese flag when the Japanese patrol vessel approached.</p> <p>Vessel name changed between 15 May and 12 Sep 2016 (see the photos). The vessel is not permitted in Japan nor registered in NPFC. (Port displayed on the vessel: Basuo-not apparent; Vessel type: Lightedlift net vessel; Tonnage: 600t)</p>
----	-------------	---------	-----------	-----------	-----------	--------------	---





g. Photographs

12	ZHOU YU 661	Unknown	Not known	Not known	Not known	29 Aug. 2017	<p>It was seen in the Japanese EEZ on 10 and 13 May 2016 and in NPFC area on 15, 29 May and 7 Sep 2016. The vessel names on the left and right side changed frequently (see the photos). The vessel showed Japanese flag in May. But the vessel is not permitted in Japan nor registered in NPFC. (Port displayed on the vessel: Shidao; Vessel type: Lighted lift net vessel; Tonnage: 600t)</p>
g. Photographs							
							
							

[illegible]





14	LU RONG YU 1189	Unknown	Not known	Not known	Not known	Not known	29 Aug. 2017	It was seen at 41°24.9'N, 140°32.7'E (Japan EEZ) on 14 Jun 2016. (Port displayed on the vessel: Shidao; Vessel type: Carrier vessel; Tonnage: 100t) MMSI: 412321992
g. Photographs								
								
15	ZHE LING YU LENG 90055	Unknown	Not known	Not known	Not known	Not known	29 Aug. 2017	It was seen at 40°25.3'N, 149°13.2'E on 29 May 2016. (Port displayed on the vessel: Wenling; Vessel type: Carrier vessel; Tonnage: 600t) MMSI: 412000000 413202046
g. Photographs								
								




16	ZHE LING YU LENG 905	Unknown	Not known	Not known	Not known	29 Aug. 2017	It was seen at 42°45.6'N, 152°45.8'E on 24 Aug 2016. (Port displayed on the vessel: Wenling; Vessel type: Carrier vessel; Tonnage: 1000t) MMSI: 412000000 412000256
g. Photographs (No Photographs Available)							
17	LU RONG YUAN YU 101	unknown	Not known	Not known	Not known	13 Nov. 2017	While LU RONG YUAN YU 101 is registered as a light PS vessel in the NPFC list, the identical name with different vessel types were seen. LU RONG YUAN YU 101 with lift net type was seen at 49°9.2'N, 149°19.5'E on 17 May 2016. LU RONG YUAN YU 101 with stern-trawl type was seen at 38°0.2'N, 145°58.5'E on 20 May 2016. (Port displayed on the vessel: Shidao; Vessel type: Stern Trawl/Light lift net vessel; Tonnage: 800t/651t) MMSI: Lift Netter 656558842 Trawler 412328753
g. Photographs							
							
							

18	LU RONG YUAN YU 102	unknown	Not known	Not known	Not known	Not known	13 Nov. 2017	<p>While LU RONG YUAN YU 102 is registered as one light PS vessel in the NPFC list, the identical name with different vessel types were seen. LU RONG YUAN YU 102 with lift net type was seen at 42°21.3'N, 151°55.5'E on 11 Oct 2016. LU RONG YUAN YU 102 with stern-trawl type was seen at 42°7.3'N, 151°13.8'E on the same day. LU RONG YUAN YU 102 was also seen with a carrier vessel "MIN FU DING YU LENG 08888" at 42°22.2'N, 151°19.6'E on 12 Oct 2016. (Port displayed on the vessel: Shidao; Vessel type: Stern Trawl/Light lift net vessel; Tonnage: 800t/651t) MMSI: Trawler 412328752; Lift Net 413228752</p>
g. Photographs								
								
								

19	LU RONG YUAN YU 103	unknown	Not known	Not known	Not known	Not known	13 Nov. 2017	While LU RONG YUAN YU 103 is registered as one light PS vessel in the NPFC list, the identical name with different vessel types were seen. LU RONG YUAN YU 103 with lift net type was seen at 40°25.9'N, 150°9.9'E on 1 June 2016. LU RONG YUAN YU 103 with stern-trawl type was seen at 37°59.9'N, 145°58.5'E on 20 May 2016. (Port displayed on the vessel: Shidao; Vessel type: Stern Trawl/Light lift net vessel; Tonnage: 651t/651t) MMSI: Lift Net & Trawler 412328751
----	------------------------	---------	-----------	-----------	-----------	-----------	--------------	--






g. Photographs

20	LU RONG YUAN YU 105	unknown	Not known	Not known	Not known	13 Nov. 2017	<p>While LU RONG YUAN YU 105 is registered as one light PS vessel in the NPFC list, the identical name with different vessel types were seen. LU RONG YUAN YU 105 with lift net type was seen at 42°27'N, 152° 5.8'E on 11 Oct 2016; LU RONG YUAN YU 105 with stern-trawl type was seen at 41°54.8'N, 151°17.4'E on 5 Sep 2016. (Port displayed on the vessel: Shidao; Vessel type: Stern Trawl/Light lift net vessel; Tonnage: 651t/651t) MMSI: Lift Netter 926001560 412428757 Trawler 412328749</p>
g. Photographs							<div></div>

21	LU RONG YUAN YU 106	Unknown	Not known	Not known	Not known	13 Nov. 2017	<p>While LU RONG YUAN YU 106 is registered as one light PS vessel in the NPFC list, the identical name with different vessel types were seen. LU RONG YUAN YU 106 with lift net type was seen at 40°30.4'N, 149°34'E on 29 May 2016. LU RONG YUAN YU 106 with stern-trawl type was seen at 40°17.6'N, 148°33'E on the same day. The two fishing vessels with duplicate names "LU RONG YUAN YU 106" were seen transshipping with a carrier vessel "MIN FU DING YU LENG 08888" at 42°16.4'N, 151°21.4'E on 8 Oct 2016 (see the last photo). (Port displayed on the vessel: Shidao; Vessel type: Stern Trawl/Light lift net vessel; Tonnage: 651t/651t) MMSI: Lift Netter 412328748 Trawler 412328748</p>
----	------------------------	---------	-----------	-----------	-----------	--------------	--





g. Photographs

22	LU RONG YUAN YU 108	Unknown	Not known	Not known	Not known	13 Nov. 2017	<p>While LU RONG YUAN YU 108 is registered as one light PS vessel in the NPFC list, the identical name with different vessel types were seen. LU RONG YUAN YU 108 with lift net type was seen at 40°28.4'N, 149°28.1'E on 29 May 2016. LU RONG YUAN YU 108 with stern-trawl type was seen at 40°18.6'N, 148°30.7'E on the same day. (Port displayed on the vessel: Shidao; Vessel type: Stern Trawl/Light lift net vessel; Tonnage: 651t/651t) MMSI: Trawler 800024754 Lift Netter 412443265 412528746 800025754</p>
g. Photographs							
							




23	LU RONG YUAN YU 109	Unknown	Not known	Not known	Not known	Not known	13 Nov. 2017	While LU RONG YUAN YU 109 is registered as one light PS vessel in the NPFC list, the identical name with different vessel types were seen. LU RONG YUAN YU 109 with lift net type was seen at 40°25.1'N, 149°25'E on 29 May 2016. LU RONG YUAN YU 109 with stern-trawl type was seen at 40°16.4'N, 148°32.1'E on the same day. (Port displayed on the vessel: Shidao; Vessel type: Stern Trawl/Light lift net vessel; Tonnage: 651t/651t) MMSI: Trawler 412328745 800025747 Lift Netter 412328745
----	------------------------	---------	-----------	-----------	-----------	-----------	--------------	---

g. Photographs

24.	LU RONG●YU 612	Unknown	Not known	Not known	Not known	19 Aug 2018	<p>A Japanese patrol vessel sighted this fishing vessel was drifting in the Convention area at 39°50.00'N, 147°1.8'E on July 21.</p> <p>The port of registry is Shidao and AIS information showed that the vessel name is "Lu Long Yuan Yu 108", which is on the current IUU vessel list and is different from the name shown on the vessel side, and that MMSI is 412328746.</p> <p>The tonnage 651 t was derived from the information of "Lu Long Yuan Yu 108" in the current IUU vessel list.</p> <p>Ref: NPFC-2018-TCC03-WP04</p>
-----	----------------	---------	-----------	-----------	-----------	-------------	---

g. Photographs




25.	LU RONG YUAN YU 787	Unknown	Not known	Not known	Not known	19 Aug 2018	<p>A Japanese patrol vessel sighted this fishing vessel was drifting in the Convention area at 39°49.7'N, 147°2.8'E on July 21 2017, and Japanese patrol aircraft sighted the same vessel anchored at 41°3.3'N, 150°22.1'E on August 2 2017. The China flag was raised and the sign of "CHINA" was painted on the vessel side (see the photos). MMSI is 413800814 and the port of registry is Shidao.</p> <p>Ref: NPPC-2018-TCC03-WP04</p>
-----	------------------------	---------	-----------	-----------	-----------	-------------	--

g. Photographs






g. Photographs

27.	LU RONG YUAN YU 797	Unknown	Not known	Not known	Not known	Not known	19 Aug 2018	<p>A Japanese patrol aircraft sighted this fishing vessel in the Convention area was operating at 42°7.1'N, 151°40.9'E on July 7 2017. China flag was raised and "CHINA" was painted on the vessel side (see the photo). MMSI is 412327980. Ref: NPFC-2018-TCC03-WP04</p>
g. Photographs								
								

No.	a. Name of vessel (previous names)	b. Flag of vessel (previous flags)	c. Owner (previous owners)	d. Operator of vessel (previous operators)	e. Call sign of vessel (previous call signs)	f. Lloyds/ IMO number	h. Date first included on NPFC IUU List	i. CMM & para of violation	j. Summary of activities
28	LU RONG SHUI 158 (鲁荣水158)	Unknown	Not known	Not known	Not known	Not known		CMM 2017-02 para 3. a	A Japanese patrol vessel sighted this fishing vessel in the Convention area at 39°59.2'N, 147°39.7'E on July 7, 2018. There is no vessel registration of this vessel on the NPFC vessel register. MMSI 412688540

g. Photographs








*) This vessel indicated its name as “Zhou Yu 808 (舟漁 808)” when sighted.

g. Photographs

The grid contains nine photographs of a fishing vessel. The vessel is blue and green with a red hull. The top row shows the vessel from a side-on perspective. The middle row shows the vessel from a side-on perspective with a red circle highlighting a section of the hull. The bottom row shows the vessel from a side-on perspective. Red circles and boxes highlight specific features: 'Another fishing gear' (top right), 'Cut the fishing gear' (middle right), and a red circle on the bottom right image.

g. Photographs

33	ZHExIANG YU 23029	Unknown – raised flag of China	Not known	Not known	Not known	Not known	CMM 2017-02 para 3. a	A Japanese patrol vessel sighted this fishing vessel in the Convention area at 25°42'03N, 147°11'02E on April 15, 2019. This vessel apparently had just finished as the gear was wet, the vessel name, which was not registered on the NPFC vessel registry, was erased deliberately. MMSI 412123526
----	----------------------	--------------------------------------	-----------	-----------	-----------	-----------	--------------------------	--

g. Photographs

[illegible]

No	vessel name	vessel previous names	vessel flag	vessel previous flags	callsign	IMO no	owner	operator	RFMO Refs	Other Listing RFMOs	Activities
17	Challenge	Mila, Perseverance [CCAMLR] / Mila, Isla Montana Claro, Perseverance [SEAFO]	Unknown	Panama, Equatorial Guinea, United Kingdom	HQ5381	6622442		Prion Ltd, (Vidal Armadores S.A.), (Mar de Neptuno S.A.), (Advantage Company S.A.), (Agilbay Perez I.A.)	CCAMLR (2006), SEAFO		Sighted 58.4.3b (14 Feb 2006), Sighted 58.4.3b (22 May 2006), Sighted 58.4.3b (10 Dec 2006), Sighted 58.4.3b (08 Feb 2008)
18	Chia Hao No 66		Unknown						GFCM		
19	Claude Monnier	Labiko	Guinea		Unknown (SZL)	7325746		Unknown	NEAFC (2007), NAFO, SEAFO		Last seen in NEAFC Regulatory Area (29 Oct 2007)
20	Danlaa	Carlos	Unknown						GFCM		
21	Dragon III		Unknown						GFCM		
22	Eros Dos	Furibobos	Unknown	Panama, Seychelles	Unknown (HO-5115, SYHC)	8604668		Unknown	NAFO (2008), NEAFC, SEAFO, GFCM		Burned on 7 Nov 2018, St. Eugenia de Ribera, Spain (05 March 2009)
23	Fu Hsiang Fa		Unknown						GFCM		
24	Fu Lien No 1		Unknown			7355662			GFCM		
25	Fu Li Ch		Unknown						GFCM		
26	Gala I	Manara I/Roagan	Unknown						GFCM		
27	Godau Ruey No 1		Unknown						GFCM		
28	Good Hope	Toto, Sea Ranger V	Nigeria		SNMU	7020226		Sharks Investments AVV, (Port Plus Ltd)	CCAMLR (2007) SEAFO, GFCM		Resupplying IUU vessels Area 51 (09 Feb 2007)
29	Gorferio	Gran Sol	Unknown	Sierra Leone, Panama [NAFO/NEAFC]	Unknown (BVF36, HD3738)	6719419		Unknown	NEAFC (2004), NAFO, SEAFO, GFCM		La Coruna, Spain (September 2007)
30	Gunbar Malyan 21		Unknown						GFCM		
31	HAI DA 705		Unknown		Not known	Not known	Not known	Not known	NFPC		Communications between Japanese Patrol vessel and HAI DA705 at 43 10.4'N, 153 38.6'E on 11 Sep 2016 indicated they caught squid with drift net in the high sea. (Port displayed on the vessel: 漁業[]; Vessel type: Drift net vessel; Tonnage: 280t)
32	Hai Lung	Yela, Rav, Kily, Constant, Tropic, Isla Graciosa	Unknown	Belize, Mongolia, Equatorial Guinea, South Africa [CCAMLR] / Belize [SEAFO]	PQBT	6607666		Armonist Fish Processors (Pty) Ltd, (Vidal Armadores S.A.), (Nalanza S.A.), (Agilbay Perez I.A.), (Belfast Global S.A.), (Clerena Ship Management)	CCAMLR (2006) SEAFO (2012), GFCM		Fishing inside Division A (2012), Fishing 58.4.3b (23 May 2006), Fishing 58.4.2.7 (18 Feb 2007), Fishing 58.4.3b (24 Mar 2007), Fishing 58.4.3b (12 Jan 2008), Fishing 58.4.3b (09 Jan 2009), Fishing 58.4.3b (20 Jan 2009)
33	Heavy Sea	Duero (Julius, Keta, Sherpa Uno)	Unknown	Panama, Saint Kitts and Nevis, Belize	3ENFB	7322926		C&S Fisheries S.A., (Muner S.A., Meteoros Shipping, (C&S Shipping Inc, Barroso Fish S.A.)	CCAMLR (2004), SEAFO, GFCM		Sighted 58.5.1 (03 Feb 2004), Fishing 57 (29 Jul 2005)
34	Hoon Xiang 11		Unknown						GFCM		
35	Iamisi 1	Moana Mar, Canos De Meca	Unknown	Panama	HQ3374	7332218		Unknown	NEAFC (2004), NAFO, SEAFO, GFCM		Indian Ocean (2007)
36	J/y JH 88		Unknown						GFCM		
37	Koosha 4	Egukia	Iran, Islamic Republic of		9BQK	7905443		Pas Paya Seyd Industrial Fish	CCAMLR (2011), SEAFO, GFCM		Inside Division 58.4.1 (15 Feb 2011)
38	Labiko	Waine, Claude Monnier, Chevallier d'Asas [SEAFO]	Unknown	Guinea Conakry		7325746			GFCM		
39	LUAO YUAN YU 071		Unknown		Not known	Not known	Not known	Not known	NFPC		It was seen at 42 15.4'N, 153 22.8'E on 23 Aug 2016. When the Japanese patrol vessel approached a vessel it was observed that the vessel was displaying a lighted net between the vessel and the patrol vessel. The vessel was identified as LUAO YUAN YU 071 indicated that they had the vessel on board. The vessel was identified as LUAO YUAN YU 071 because they didn't want to be caught. (Port displayed on the vessel: Shidao; Vessel type: Lighted lift net vessel; Tonnage: 800t)
40	LUAO YUAN YU 072		Unknown		Not known	Not known	Not known	Not known	NFPC		It was seen at 42 18.7'N, 153 27.9'E on 23 Aug and at 42 9.2'N, 151 16.4'E on 11 Oct 2016. Vessel name was hidden in paint. (Port displayed on the vessel: Shidao; Vessel type: Lighted lift net vessel; Tonnage: 800t)

41	LIAO YUAN YU 9		Unknown	Panama	Unknown	Not known	Not known	Not known	Not known	NPCC	It was seen at 42°3.0'N, 140.3°E on 23 Aug and at 42.10°N, 151.36°E on 11 Oct 2016. Vessel name was hidden by paint. (Port displayed on the vessel: Shidao; Vessel type: Lighted lift net vessel; Tonnage: 800t)
42	Lila No 10	Unknown	Unknown	Togo, Ghana, Seychelles, France	Unknown	7388267				GFCM	Fishing 58.5.2 (21 Sep 2003). Sighted 58.5.1 (03 Dec 2003). Fishing 58.4.3n (23 Feb 2005), Fishing 58.4.3b (14 Dec 2005). Sighted 58.4.3b (25 Jan 2007)
43	Umoppo	Ross, Alos, Lena, Cap George, Combaraya, Tiercero (SEAFoG / Lena, Alos, Ross (CCAMLR))	Unknown		Unknown			Grupa Opa Perez (Kong Brothers, Lena Enterprises Ltd, Alos Company Ghana Ltd)			Fishing 58.5.2 (21 Sep 2003). Sighted 58.5.1 (03 Dec 2003). Fishing 58.4.3n (23 Feb 2005), Fishing 58.4.3b (14 Dec 2005). Sighted 58.4.3b (25 Jan 2007)
44	LU RONG YUAN YU 1189		Unknown		Unknown	Not known	Not known	Not known	Not known	NPCC	It was seen at 41.24°N, 140.32°E (Japan EEZ) on 14 Jun 2016. (Port displayed on the vessel: Shidao; Vessel type: Carrier vessel; Tonnage: 100t) MMSI: 412321192
45	LU RONG YU 612		Unknown		Unknown	Not known	Not known	Not known	Not known	NPCC	A Japanese patrol vessel sighted this fishing vessel was drifting in the Convention area at 39°50.0'N, 147.18°E on July 21. The port of registry is Shidao and AIS information showed that the vessel was named LU RONG YUAN YU 612. The vessel was sighted on the same day as the different from the name shown on the vessel side and that MMSI is 412328746. The tonnage 651 t was derived from the information of "lu Long Yuan Yu 108" in the current IUU vessel list Ref: NPCC-2018-TCC03-WP04
46	LU RONG YUAN YU 101		Unknown		Unknown	Not known	Not known	Not known	Not known	NPCC	While LU RONG YUAN YU 101 registered as a light PS vessel in the NPCC list, the identical name with different vessel types were seen. LU RONG YUAN YU 101 with lift net type was seen at 49.92°N, 149.95°E on 17 May 2016. LU RONG YUAN YU 101 with stern-trawl type was seen at 38.02°N, 145.58°E on 20 May 2016. (Port displayed on the vessel: Shidao; Vessel type: Stern Trawl/Light lift net vessel; Tonnage: 800t/651t)MMSI: LIF Net 656558847; Stern Trawl 412328753
47	LU RONG YUAN YU 102		Unknown		Unknown	Not known	Not known	Not known	Not known	NPCC	While LU RONG YUAN YU 102 registered as one light PS vessel in the NPCC list, the identical name with different vessel types were seen. LU RONG YUAN YU 102 with lift net type was seen at 42°21.3'N, 151°55'E on 11 Oct 2016. LU RONG YUAN YU 102 with stern-trawl type was seen at 42°7.3'N, 151°13.8'E on the same day. LU RONG YUAN YU 102 was also seen with a carrier vessel "MIN FU DING YU LENG 08888" at 42°22'N, 151°19.6'E on 12 Oct 2016. (Port displayed on the vessel: Shidao; Vessel type: Stern Trawl/Light lift net vessel; Tonnage: 800t/651t)MMSI: Lift net 413228752/Stern Trawl 412328752
48	LU RONG YUAN YU 103		Unknown		Unknown	Not known	Not known	Not known	Not known	NPCC	While LU RONG YUAN YU 103 registered as one light PS vessel in the NPCC list, the identical name with different vessel types were seen. LU RONG YUAN YU 103 with lift net type was seen at 40°25.9'N, 150.9°E on 1 June 2016. LU RONG YUAN YU 103 with stern-trawl type was seen at 37°59.9'N, 145°58.5'E on 20 May 2016. (Port displayed on the vessel: Shidao; Vessel type: Stern Trawl/Light lift net vessel; Tonnage: 651t/651t) MMSI: LIFT Net 412328751/Stern Trawl 412328751
49	LU RONG YUAN YU 105		Unknown		Unknown	Not known	Not known	Not known	Not known	NPCC	While LU RONG YUAN YU 105 registered as one light PS vessel in the NPCC list, the identical name with different vessel types were seen. LU RONG YUAN YU 105 with lift net type was seen at 42°27'N, 152°58'E on 11 Oct 2016. LU RONG YUAN YU 105 with stern-trawl type was seen at 41°54.8'N, 151°17.4'E on 5 Sep 2016. (Port displayed on the vessel: Shidao; Vessel type: Stern Trawl/Light lift net vessel; Tonnage: 651t/651t)MMSI: LIFT net 92600156/412328757 Stern Trawl 412328749
50	LU RONG YUAN YU 106		Unknown		Unknown	Not known	Not known	Not known	Not known	NPCC	While LU RONG YUAN YU 106 registered as one light PS vessel in the NPCC list, the identical name with different vessel types were seen. LU RONG YUAN YU 106 with lift net type was seen at 40°30.4'N, 149°34'E on 29 May 2016. LU RONG YUAN YU 106 with stern-trawl type was seen at 40°17.6'N, 148°33'E on the same day. The two fishing vessels with duplicate names "LU RONG YUAN YU 106" were seen transshipping with a carrier vessel "MIN FU DING YU LENG 08888" at 42°16.4'N, 151°21.4'E on 8 Oct 2016 (see last photo). (Port displayed on the vessel: Shidao; Vessel type: Stern Trawl/Light lift net vessel; Tonnage: 651t/651t)MMSI: Lift net 412328748/Stern Trawl 412328748
51	LU RONG YUAN YU 108		Unknown		Unknown	Not known	Not known	Not known	Not known	NPCC	While LU RONG YUAN YU 108 registered as one light PS vessel in the NPCC list, the identical name with different vessel types were seen. LU RONG YUAN YU 108 with lift net type was seen at 40°28.4'N, 149°28.1'E on 29 May 2016. LU RONG YUAN YU 108 with stern-trawl type was seen at 40°16.4'N, 148°33.1'E on the same day. (Port displayed on the vessel: Shidao; Vessel type: Stern Trawl/Light lift net vessel; Tonnage: 651t/651t) MMSI: LIFT Net 41243255/412328746; 800025754 Stern Trawl 800024754
52	LU RONG YUAN YU 109		Unknown		Unknown	Not known	Not known	Not known	Not known	NPCC	While LU RONG YUAN YU 109 registered as one light PS vessel in the NPCC list, the identical name with different vessel types were seen. LU RONG YUAN YU 109 with lift net type was seen at 40°16.4'N, 148°33.1'E on the same day. (Port displayed on the vessel: Shidao; Vessel type: Stern Trawl/Light lift net vessel; Tonnage: 651t/651t)MMSI: LIFT Net 412328745/Stern Trawl 412328745/800025747
53	LU RONG YUAN YU 787		Unknown		Unknown	Not known	Not known	Not known	Not known	NPCC	A Japanese patrol vessel sighted this fishing vessel was drifting in the Convention area at 39°50.0'N, 147.18°E on July 21. The port of registry is Shidao and AIS information showed that the vessel was named LU RONG YUAN YU 787. The vessel was sighted on the same day as the different from the name shown on the vessel side and that MMSI is 413800914 and the sign of "CHINA" was painted on the vessel side (see the photos). MMSI is 413800914 and the part of registry is Shidao. Ref: NPCC-2018-TCC03-WP04
54	LU RONG YUAN YU 797		Unknown		Unknown	Not known	Not known	Not known	Not known	NPCC	A Japanese patrol aircraft sighted this fishing vessel in the Convention area was operating at 42°7.2'N, 151°13.8'E on August 2, 2017. The China flag was raised and the sign of "CHINA" was painted on the vessel side (see the photo). MMSI is 412327980. Ref: NPCC-2018-TCC03-WP04

No	vessel name	vessel previous names	vessel flag	vessel previous flags	callsign	IMO no	owner	operator	RFMO Refs	Other Listing RFMOs	Activities
55	LU RONGYUAN YU YIN 958		Unknown		Not known	Not known	Not known	Not known	26	NFPC	A Japanese patrol fishing vessel sighted this fishing vessel was drifting in the Convention area at 39°50'N, 127°43'E on July 21. The vessel raised China flag and the port of registry was Shidao. AIS information showed that the vessel name is 958 and MMSI is 412452812. Ref: NPFC-2018-TCC03-WP04
56	Madura 2		Unknown							GFCM	
57	Madura 3		Unknown							GFCM	
58	Maria		Unknown							GFCM	
59	Meilia No 101		Unknown	Panama						GFCM	
60	Meilia No 103		Unknown	Panama						GFCM	
61	Murtosa	Unknown	Unknown	Togo (NAFO/NEAFC) / Portugal (SEAFO)	Unknown (ZBLU)	7385174		Aviero, Portugal (since 2005)		NEAFC (2005), NAFO, SEAFO, GFCM	
62	MYS MAHII		Russian Federation		UIBA	90099118	LLC Transiz DV (Company details unknown)	Same		SPRFMO	In response to information received through AIS data, the New Zealand Government deployed a surveillance aircraft on 21/2/2015 to the approximate location of the MYS MAHII in the SPRFMO Convention Area to the east of the New Zealand EEZ. Photographic evidence was gathered which showed that the MYS MAHII was fishing at the time. The MYS MAHII had not been authorised to fish in the SPRFMO Convention Area by its flag State.
63	Nefelin		Ukraine			7645237				GFCM	
64	Neptune		Unknown	Georgia						GFCM	
65	New Bai No. 168	Tai Yuan No. 227	Liberia							GFCM	
66	No 101 Gloria	Golden Lake	Unknown	Panama						GFCM	
67	No 2 Choyu		Unknown	Honduras						GFCM	
68	No 3 Choyu		Unknown	Honduras						GFCM	
69	Northern Warrior	Millennium, Slip 3	Angola	Curacao, Netherlands Antilles, South Africa, Belize, Morocco	PJSA	8808903		SIF (Arapesca S.A., Southern Fishing Group, Sneek, Wholesalers, South Atlantic Fishing NV, World Ocean Fishing SL, Orkiz Agro-Pecuaria - Pescas Transportes E Comercio Geral Unidaria)		CCAMLR (2016), SEAFO	Supporting IUU-listed vessels (03 Mar 2016)
70	Ocean Diamond		Unknown							GFCM	
71	Ocean Lion		Unknown	Equatorial Guinea						GFCM	
72	Okapi Marta		Belize			7816472				GFCM	
73	Orca		Unknown	Belize						GFCM	
74	Oriente No 7		Unknown	Honduras						GFCM	
75	Perlon	Cherne, Sargo, Hoking, Ilgaro, Ugalpescaa	Unknown	Mongolia, Togo, Uruguay	5MTV21	5062479		Vakin S.A. (Jose Lorenzo S., Americagalaca S.A.)		CCAMLR (2003), SEAFO, GFCM	Sighted 58.5.1 (03 Dec 2002), Sighted 58.5.1 (04 Jun 2003), Sighted 58.4.3b (22 Jan 2004), Sighted 58.4.3b (11 Dec 2005), Fishing 58.4.1 (26 Jan 2006), Sighted 58.4.3b (07 Dec 2006), Sighted 58.4.1 (30 Dec 2006), Sighted 58.4.1 (16 Dec 2008), Gear sighted (10 Feb 2009), Fishing 58.5.1 (08 Jun 2010), Sighted 51 (10 Feb 2012), Sighted 57 (20 Jul 2014), Sighted, boarded 57 (22 Apr 2015)
76	Pescadine 1, Pescadine 2	Zemour 1, Kaeki, Songhua, Yunnan, Nihewan, Huiguan, Wuiaishan Anhui 44, Yangzi Hua 44, Troosky Paloma V [CCAMLR]	Unknown	Mauritania, Equatorial Guinea, Indonesia, Tanzania, Mongolia, Cambodia, Namibia, Uruguay	9LU2119	9919856		Mabenal S.A. (Vidal Armadores S.A., Ormunkete Fishing Pty Ltd, Gongola Fishing (Pty) Ltd, Eastern Holdings)		CCAMLR (2008), SEAFO, GFCM	Supporting activities of IUU vessels 51 (16 May 2008), Sighted 58.4.3b (22 Apr 2009), Sighted 57 (07 Dec 2009), Fishing 58.4.1 (07 Apr 2010), Sighted 58.4.1 (29 Jan 2012), Sighted 58.4.1 (30 Jan 2012), Sighted 58.4.1 (31 Jan 2012), Sighted 57 (24 Apr 2012), Fishing 58.6 (03 Jul 2012), Sighted 57 (28 May 2013), Sighted 57 (04 Jul 2013), Sighted 58.4.1 (20 Jan 2014), Sighted 57 (13 May 2014), Sighting 57 (08 Dec 2014), Hauling 58.4.1H (08 Jan 2015)
77	Reynar 6		Unknown	Belize						GFCM	
78	Samudera Pasifik No. 18		Indonesia							GFCM	
79	Sea Urchin	Aldabra, Orma I	Gambia	Tanzania, Honduras	5VAA2	7624891		Cocobell Securities (Farway Shipping)		CCAMLR (2007), SEAFO, GFCM	Fishing inside Division 58.4.4b (10 Nov 2006)
80	Sharon 1	Manara I/Poseidon	Unknown							GFCM	
81	Southern Star 136	Hsiang Chang	Unknown	St. Vincent and the Grenadines						GFCM	

No	vessel name	vessel previous names	vessel flag	vessel previous flags	callsign	IMO no	owner	operator	RFMO Refs	Other Listing RFMOs	Activities
82	STS-50	Ayda, Sea Breeze 1, Andrey Dolgov, Std No. 2, Surala No. 2, Sun Tai No. 2, Shinsai Maru No. 2	Togo	Cambodia, Korea, Philippines, Japan, Namibia, Togo [CCAMLR]	SVDR2	8514772		Maruba Corporation (Taiyo Namibia, Taiyo Susan, Taiyo A & F Co. Ltd, Sun Tai International Fishing Corp, STD Fisheries Co. Ltd, Baidoo Co. Ltd, Prosidon Co. Ltd, Marine Fisheries Corp. Co. Ltd)	CCAMLR (2016), SEAFO, GFCM		Landing IUU catch (25 May 2016). Sighting in Area 57 (06 Apr 2017)
83	Ta Fu 1		Unknown							GFCM	
84	Tching Ye No 6	E Dfira I	Unknown	Belize						GFCM	
85	Trinkly	Yucatan Basin, Exembar, Fonte novo, Jawhara [SEAFO/NAFO]	Unknown	Ghana, Panama, Morocco	Unknown (3EGV5, V3X8, HD29333)	7321374				NAFO (2004), NAFO, SEAFO, GFCM	Port in Tama, Ghana (Sep 2011)
86	VLADIVOSTOK 2000	DAMANZHAO, LAPELETTE, VEMACAPE	Moldova	Belize, Peru, Mongolia, Russian Federation	UDFI	7913622	DVS-R PTE LTD 80 Anson road #24-02 Fuj Xerox towers Singapore (Sustainable Fishing resources, Investment Company KREDO LLC)	Same	SPRFMO		Prolonged presence in the SPRFMO Area without authorisation and providing support to five authorised Peruvian trawlers according to evidence provided by Chile and Peru.
87	Wen Teng No 688	apparently changed to MAHKOIA ABADI No 196	Unknown	Belize						GFCM	
88	Yu Feng 168		Taiwan							GFCM	
89	Yu Mian Won		Unknown	Georgia						GFCM	
90	ZHE LING YU LENG 90055		Unknown		Not known	Not known	Not known	Not known	15	NPFC	It was seen at 40 25.3'N, 149 13.2'E on 29 May 2016. (Port displayed on the vessel: Wenling; Vessel type: Carrier vessel; Tonnage: 600)MMSI: 412000000/41302046
91	ZHE LING YU LENG 905		Unknown		Not known	Not known	Not known	Not known	16	NPFC	It was seen at 42 45.6'N, 152 45.8'E on 24 Aug 2016. (Port displayed on the vessel: Wenling; Vessel type: Carrier vessel; Tonnage: 1000)MMSI: 412000000/412000256
92	ZHOU YU 651		Unknown		Not known	Not known	Not known	Not known	4	NPFC	It was seen at 42 30'2N, 152 05'E on 29 Sep 2016. (Port displayed on the vessel: Fungheing; Vessel type: Lighted lift net vessel; Tonnage: 850)
93	ZHOU YU 652		Unknown		Not known	Not known	Not known	Not known	5	NPFC	It was seen at 42 48.9'N, 152 48.2'E on 7 Sep 2016. Port of registry was hidden by paint. (Vessel type: Lighted lift net vessel; Tonnage: 320) MMSI: 42569986
94	ZHOU YU 653		Unknown		Not known	Not known	Not known	Not known	6	NPFC	It was seen with LU RONG YU YUN 56219 and ZHOU YU 656 at 42 11.9'N, 151 14.5'E on 30 Sep 2016. (Port displayed on the vessel: Fungheing; Vessel type: Lighted lift net vessel; Tonnage: 850)(Communication between Japanese patrol vessel and LU RONG YU YUN 56219 indicated ZHOU YU 653 were transshipping 1500t of mackerel together with ZHOU YU 656.
95	ZHOU YU 656		Unknown		Not known	Not known	Not known	Not known	7	NPFC	It was seen with LU RONG YU YUN 56219 and ZHOU YU 656 at 42 11.9'N, 151 14.5'E on 30 Sep 2016. (Port displayed on the vessel: Fungheing; Vessel type: Lighted lift net vessel; Tonnage: 850)Here that the same vessel name with the different port of registry (Zhoushan) (600) has been seen in the similar area. Communication between Japanese patrol vessel and LU RONG YU YUN 56219 indicated ZHOU YU 656 were transshipping 1500t of mackerel together with ZHOU YU 653.MMSI: 100900240/412440242
96	ZHOU YU 657		Unknown		Not known	Not known	Not known	Not known	8	NPFC	It was seen at 42 35.5'N, 152 6.7'E on 13 Sep 2016. (Port displayed on the vessel: Zhoushan; Vessel type: Lighted lift net vessel; Tonnage: 600)
97	ZHOU YU 658		Unknown		Not known	Not known	Not known	Not known	9	NPFC	It was seen at 40 12.3'N, 148 40.5'E on 29 May 2016 and at 42 46.7'N, 152 41.2'E on 7 Sep 2016. (Port displayed on the vessel: Zhoushan; Vessel type: Lighted lift net vessel; Tonnage: 600)
98	ZHOU YU 659		Unknown		Not known	Not known	Not known	Not known	10	NPFC	It was seen in the NPFC area on 2, 4, 13, 17 Jun and 7 Sep 2016. On 4 Jun the vessel name on the right side was hidden by paint. (Port displayed on the vessel: Zhoushan; Vessel type: Lighted lift net vessel; Tonnage: 600)
99	ZHOU YU 660		Unknown		Not known	Not known	Not known	Not known	11	NPFC	It was seen in the Japanese EEZ on 10 May 2016 and in NPFC area multiple times from May to Sep 2016. On 10 May the vessel showed Korean flag but changed the Korean to Japanese flag when the Japanese patrol vessel approached. Vessel name changed between 15 May and 12 Sep 2016 (see the photos). The vessel is not permitted in Japan nor registered in NPFC. (Port displayed on the vessel: Biauo-not apparent; Vessel type: Lighted lift net vessel; Tonnage: 600)

No	vessel name	vessel previous names	vessel flag	vessel previous flags	callsign	IMO no	owner	operator	RFMO Refs	Other Listing RFMOs	Activities
100	ZHOU YU 661		Unknown		Not known	Not known	Not known	Not known	12	NPFC	It was seen in the Japanese EEZ on 10 and 13 May 2016 and in NPFC area on 15, 29 May and 7 Sep 2016. The vessel names on the left and right side changed frequently (see the photos). The vessel showed Japanese flag in May. But the vessel is not permitted in Japan nor registered in NPFC. (Port displayed on the vessel: Shidao; Vessel type: Lighted lift net vessel; Tonnage: 600t)